

+NOTICE!!

These documents have been scanned!

Do not place un-scanned documents beneath this notice!

Do not remove this notice from this file!

GPO Jacket No. 560-102
Print Order 61540
Rise Business Services, LLC
Job=AZ15 8/2/2019



Box Number= AZ15192



Claim Begin-End: AMC303020-AMC303049

1 Initial Receipt



AZ15192-1

AMC303020-AMC303950

UNITED STATES
DEPARTMENT OF THE INTERIOR
BUREAU OF LAND MANAGEMENT

RECEIPT AND ACCOUNTING ADVICE

NO. 1681512 04

BF/AZ 03/26/90

Subject: MINING CLAIMS (30)

2 21 12 300.00

Applicant:
HERB DUERR
127 CHENEY STREET
RENO, NV 89501

*Entered on computer
4/3/90 JPK*

Remitter: JOHN PROCHNAU ✓ CK #1886 ✓ JP ✓
3260 MARKRIDGE DR.
RENO, NV 89509
702/322-9279

Assignor:

LEASE MANAGEMENT DATA										<input type="checkbox"/> NEW	<input type="checkbox"/> UPDATE	<input type="checkbox"/> PAYMENT
ORIGINAL SERIAL NO.	ASG.	TYPE	ST.	CTY.	FUND SYMBOL			ACRES/UNITS	RATE			
AMD 303020-303049								✓	✓			
AMOUNT	ANV. DATE	EXP. DATE	BILL CYC.	S/C	DISTRICT	NEXT BILL	MISC. DATA	U of M	ACTUAL UNITS			
ASSIGNMENT SERIAL NO.	ASG.	TYPE	ST.	CTY.	FUND SYMBOL			ACRES/UNITS	RATE			
AMOUNT	ANV. DATE	EXP. DATE	BILL CYC.	S/C	DISTRICT	NEXT BILL	MISC. DATA	U of M	ACTUAL UNITS			

APPLY REMITTANCE				Remarks: AMC 303020-23 AC #1 - #4 303024-25 FM #1 - FM #1A 303026-33 FM #2 - FM #9 303034-41 NY #3 - #10 303042-45 IC #45 - #48 303046-49 IC #69 - #72 BY: 303024 DATE: _____
ACTION	FUND SYMBOL	CTY.	AMOUNT	
FILING FEE	30			
RENTAL				
UNEARNED				
REFUND				
TOTAL				
AMOUNT DUE				

Lease in Escrow?
 KGS? Of Interest?
 Auto Escalates? Operating Rights?
 Auto Renew? Operator
 Bond Filed?

FOR MMS USE ONLY

BILLEE NUMBER	303020-303033
OCS SECTION CODE	

303040 303049

NOTICE!!

These documents have been scanned!

Do not place un-scanned documents beneath this notice!

Do not remove this notice from this file!

GPO Jacket No. 560-102
Print Order 61540
Rise Business Services, LLC
Job=AZ15 8/2/2019



Box Number= AZ15192



Claim Begin-End: AMC303020-AMC303049

2 Correspondence



AZ15192-1

AMC303020-AMC303950

Is your RETURN ADDRESS completed on the reverse side?

SENDER:

- Complete items 1 2 for additional services.
- Complete items 3, & b.
- Print your name and address on the reverse of this form so that we can return this card to you.
- Attach this form to the front of the mailpiece, or on the back if space does not permit.
- Write "Return Receipt Requested" on the mailpiece below the article number.
- The Return Receipt will show to whom the article was delivered and the date delivered.

I also wish to receive the following services (for an extra fee):

1. Addressee's Address
2. Restricted Delivery

Consult postmaster for fee.

3. Article Addressed to:

Herb Duerr
127 Cheney St
Reno, NV 89501

Abandonment AMC 303020 (921-MH)

4a. Article Number

744520

4b. Service Type

- | | |
|---|--|
| <input type="checkbox"/> Registered | <input type="checkbox"/> Insured |
| <input checked="" type="checkbox"/> Certified | <input type="checkbox"/> COD |
| <input type="checkbox"/> Express Mail | <input checked="" type="checkbox"/> Return Receipt for Merchandise |

7. Date of Delivery

NOV 19 1994

5. Signature (Addressee)

6. Signature (Agent)

8. Addressee's Address (Only if requested and fee is paid)

Thank you for using Return Receipt Service.

UNITED STATES POST SERVICE




Official Business

PENALTY FOR PRIVATE
USE TO AVOID PAYMENT
OF POSTAGE, \$300



Print your name, address and ZIP Code here

Arizona State Office
P.O. Box 16563
Phoenix, Arizona 85011



LEAD OWNER

HERB DUERR
127 CHENEY ST
RENO

NV 89501

CO-OWNERS
NONE

ARIZONA

LEAD FILE NUMBER - 303020

CASE TYPE	SERIAL NUMBER	CLAIM NAME	LAST ASSMT.	CASE TYPE	SERIAL NUMBER	CLAIM NAME	LAST ASSMT.
LD	303025	FM #1A	1992	LD	303042	IC #45	1992
LD	303043	IC #46	1992	LD	303044	IC #47	1992
LD	303045	IC #48	1992	LD	303046	IC #69	1992
LD	303047	IC #70	1992	LD	303048	IC #71	1992
LD	303049	IC #72	1992				

Closed

303025

303043-303049

8/31/93 MTT

ENTERED IN COMPUTER

7-19-94 Srinivas

CRogers 7/20/94



United States Department of the Interior



BUREAU OF LAND MANAGEMENT
ARIZONA STATE OFFICE
3707 N. 7TH STREET
P.O. BOX 16563
PHOENIX, ARIZONA 85011

IN REPLY REFER TO:
3800 (921) MH
A MC 303020

CERTIFIED MAIL - RETURN RECEIPT REQUESTED

July 13, 1994

DECISION

Mining Claimant(s)	:	Mining Claim(s),
as Shown on the	:	Mill Site(s) and Tunnel
Enclosed Sheet(s)	:	Site(s) as Shown on the
		Enclosed Sheet(s) 1

MINING CLAIMS, MILL SITES AND TUNNEL SITES DECLARED ABANDONED

Public Law 102-381, 106 Stat 1374, dated October 5, 1992, and the regulations implemented July 15, 1993, 43 CFR §3833.1-5, "Rental Fees" prescribe, unless otherwise exempted, that \$100 rental for assessment year 1992-1993, and \$100 rental for assessment year 1993-1994, must be paid to the Bureau of Land Management (BLM) for each mining claim, mill site, and tunnel site on or before August 31, 1993. Failure to pay the rental fee by that date shall conclusively constitute an abandonment of the mining claim, mill site, or tunnel site, which shall be void.

The BLM records do not show receipt of payment for the mining claim(s), mill site(s), and tunnel site(s) listed on the enclosed sheet(s) on or before August 31, 1993.

If the rental fee was timely paid to the BLM for 1993 and 1994, please furnish a copy of the BLM receipt for payment and the document listing the claims and serial numbers for which payment was made to the BLM, Arizona State Office. The receipt and proof must be dated and/or time stamped by the BLM on or before August 31, 1993.

The proof of payment must show that the required amount was remitted and was received by the BLM on or before August 31, 1993, or it will not be accepted. The evidence must be received in this office no later than 30 days from receipt of this decision. If the proof is not furnished during the 30-day period, the mining claim(s), mill site(s), and tunnel site(s) will be removed from the BLM records as abandoned and void.

If additional information is required, please call (602) 650-0518.

Mary Jo Yoas
Chief, Branch of Lands
and Minerals Operations

Enclosure(s)

LEAD OWNER

HERB DUERR
127 CHENEY ST
RENO NV 89501

CO-OWNERS
NONE

ARIZONA

LEAD FILE NUMBER - 303020

CASE TYPE	SERIAL NUMBER	CLAIM NAME	LAST ASSMT.	CASE TYPE	SERIAL NUMBER	CLAIM NAME	LAST ASSMT.
LD	303034	NY #3	1991	LD	303035	NY #4	1991
LD	303036	NY #5	1991	LD	303037	NY #6	1991
LD	303038	NY #7	1991	LD	303039	NY #8	1991
LD	303040	NY #9	1991	LD	303041	NY #10	1991

ARIZONA

LEAD FILE NUMBER - 304389

CASE TYPE	SERIAL NUMBER	CLAIM NAME	LAST ASSMT.	CASE TYPE	SERIAL NUMBER	CLAIM NAME	LAST ASSMT.
LD	304389	CH #21	1991	LD	304390	CH #22	1991
LD	304391	CH #23	1991	LD	304392	CH #24	1991
LD	304393	CH #25	1991	LD	304394	CH #26	1991
LD	304395	CH #27	1991	LD	304396	CH #28	1991
LD	304397	CH #29	1991	LD	304398	CH #30	1991

ARIZONA

LEAD FILE NUMBER - 305552

CASE TYPE	SERIAL NUMBER	CLAIM NAME	LAST ASSMT.	CASE TYPE	SERIAL NUMBER	CLAIM NAME	LAST ASSMT.
LD	305552	LR #1	1991	LD	305553	LR #2	1991
LD	305554	LR #3	1991	LD	305555	LR #4	1991

ARIZONA

LEAD FILE NUMBER - 315484

CASE TYPE	SERIAL NUMBER	CLAIM NAME	LAST ASSMT.	CASE TYPE	SERIAL NUMBER	CLAIM NAME	LAST ASSMT.
LD	315484	SANDY #4	0000	LD	315485	SANDY #5	0000
LD	315486	SANDY #7	0000	LD	315487	SANDY #8	0000
LD	315488	SANDY #11	0000				

Closed 303034-303041
6-16-93

ENTERED IN COMPUTER

Ep Joo



United States Department of the Interior



BUREAU OF LAND MANAGEMENT
ARIZONA STATE OFFICE
3707 N. 7TH STREET
P.O. BOX 16563
PHOENIX, ARIZONA 85011

(602) 640-5550

June 16, 1993

IN REPLY REFER TO:

(922-LC)
A MC 303020
A MC 304389
A MC 305552
A MC 315484

CERTIFIED MAIL--RETURN RECEIPT REQUESTED

DECISION

Mining Claimant(s)
as Shown on the
Enclosed Sheet

Mining Claim(s)
as Shown on the
Enclosed Sheet

MINING CLAIMS DECLARED ABANDONED

The Federal Land Policy and Management Act (FLPMA) of 1976, 43 U.S.C. 1744, and the implementing regulations in 43 CFR 3833.2, require an annual filing for all mining claims recorded with the Bureau of Land Management (BLM). FLPMA provides that failure to file evidence of annual assessment work or a notice of intention to hold by December 30 of each year shall be deemed conclusively to constitute an abandonment of the claim and it is void by operation of law. The constitutionality of Section 314 of FLPMA was upheld on April 1, 1985, by the United States Supreme Court in United States v. Locke et al., 471 U.S. 84, 129 (1985).

The BLM records do not show receipt of either an affidavit of annual assessment work performed or a notice of intention to hold for the claim(s) listed on the enclosed sheet(s) for the 1992 assessment year.

If you did timely file an affidavit or notice of intention to hold with the BLM during 1992, please furnish a copy which shows receipt by the BLM Arizona State Office, (dated and time stamped) during 1992.

Your proof must show the required document was timely filed with the BLM during 1992, otherwise it will not be accepted. The evidence must be received in this office no later than 30 days from receipt of this decision. If the proof is not furnished during this 30-day period, the claim(s) will be removed from our records as abandoned and void.

Byard L. Kershaw
Chief, Branch of
Mining Law Administration

Enclosure



United States Department of the Interior

BUREAU OF LAND MANAGEMENT
ARIZONA STATE OFFICE
3707 N. 7TH STREET
P.O. BOX 16563
PHOENIX, ARIZONA 85011
(602) 640-5550



IN REPLY REFER TO:
3583M
(922-LC)
A MC 303020
A MC 310019

May 6, 1992

lyl
SD

Mr. Herb Duerr
127 Cheney Street
Reno, Nevada 89501

Dear Mr. Duerr:

We received the following relocation notices on January 7, 1991:

AC No. 1 through AC No. 4, A MC 310019 through 310022

The Bureau of Land Management cannot maintain two files on the same mining claim. Since these are relocations of previously filed claims, we are closing our files for:

AC #1 through AC #4, A MC 303020 through 303023

Sincerely,

Byard L. Kershaw
Byard L. Kershaw
Chief, Branch of
Mining Law Administration

closed
303020-303023
5-6-92

ENTERED IN COMPUTER

lyl



United States Department of the Interior

BUREAU OF LAND MANAGEMENT

Arizona State Office
One North Central Avenue
Phoenix, AZ 85004
www.az.blm.gov



In Reply Refer To:
3800 (AZ-933) AB
AMC303020, AMC355021
AMC355514

JAN 18 2006

NOTICE

EnerG Corp	:	AMC303024
Idlewild Drive #114	:	AMC303026 – 303029
Reno, NV 89509	:	
	:	
J Prochnau and Company	:	
c/o Cordex Exploration Co.	:	
573 East Second St.	:	
Reno, NV 89502	:	
	:	
Columbus Gold US Corp.	:	
573 East Second Street	:	
Reno, NV 89502	:	

Transfers Not Processed

On May 25, 2005, a Quit Claim Deed, to transfer ownership of 40 mining claims from EnerG Corp to J. Prochnau and Company, was received by the Arizona State Office, Bureau of Land Management.

According to BLM records, the owner of record for five of these mining claims, AMC 303024, AMC 303026 - 303029 is Columbus Gold US Corp. Because these claims are not owned by EnerG Corp., the transfer for these five claims cannot be processed.

If additional information is required, please call Amy Bunda at (602) 417-9334. Please include your AMC serial number(s) on all correspondence.

Ivy J. Garcia
Group Administrator,
Lands/Minerals Adjudication and Withdrawals

Authorized Date02/07/2006

Instructions to Accounts AZ BLM REFUND \$5 TO CORDEX EXPLORATION CO FOR
OVERPAYMENT ON TRANSFERS RECEIPT #1083960 AB

Login ID2393

Entry Date02/07/2006

Total Amount\$5.00

**United States Department of the Interior
Bureau of Land Management**

BUSINESS & SUPPORT SVCS DIV
222 N CENTRAL AVE
PHOENIX, AZ 85004 -2203
Phone: (602) 417-9200

Receipt	
No:	1083960

Transaction #: 1122062
Date of Transaction: 05/27/2005

CUSTOMER: CORDEX EXPL CO
563 E SECOND ST
RENO,NV 89502

LINE #	QTY	DESCRIPTION	REMARKS	UNIT PRICE	TOTAL
1	1.00	LOCATABLE MINERALS / MINING CLAIMS-NOT NEW-UNADJUD,ONE AUTH NO. ONLY / MINING CLAIM MONEY RECEIVED (455) CASES: AMC303024/\$200.00	TRF - 40	- n/a -	200.00
2	1.00	OVERPAYMENT / OVERPAYMENT OF FEES / OVERPAYMENT OF MORE THAN \$1 (455)		- n/a -	5.00
TOTAL:					\$205.00

PAYMENT INFORMATION																	
1	<table border="1"> <tr> <td>AMOUNT:</td> <td>\$205.00</td> <td>POSTMARKED:</td> <td>05/23/2005</td> </tr> <tr> <td>TYPE:</td> <td>CHECK</td> <td>RECEIVED:</td> <td>05/25/2005</td> </tr> <tr> <td>CHECK NO:</td> <td>4186</td> <td></td> <td></td> </tr> <tr> <td>NAME:</td> <td colspan="3">CORDEX EXPLORATION CO 563 E SECOND ST RENO NV 89502</td> </tr> </table>	AMOUNT:	\$205.00	POSTMARKED:	05/23/2005	TYPE:	CHECK	RECEIVED:	05/25/2005	CHECK NO:	4186			NAME:	CORDEX EXPLORATION CO 563 E SECOND ST RENO NV 89502		
AMOUNT:	\$205.00	POSTMARKED:	05/23/2005														
TYPE:	CHECK	RECEIVED:	05/25/2005														
CHECK NO:	4186																
NAME:	CORDEX EXPLORATION CO 563 E SECOND ST RENO NV 89502																

REMARKS

This receipt was generated by the automated BLM Collections and Billing System and is a paper representation of a portion of the official electronic record contained therein.

\$5 overpayment refunded. 2/7/06 AB

UNITED STATES
DEPARTMENT OF THE INTERIOR


Bureau of Land Management
Arizona State Office

ONE NORTH CENTRAL AVENUE
PHOENIX, ARIZONA 85004

OFFICIAL BUSINESS
PENALTY FOR PRIVATE USE \$300

AN EQUAL OPPORTUNITY EMPLOYER

PHOENIX, AZ 850
19 JAN 06 PM 10 L



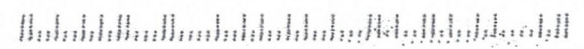
AZ
933

EnerG Corp
Idlewild Drive #114
Reno, NV 89509



INSUFFICIENT ADDRESS

85004/441A
89509/9999



Is your RETURN ADDRESS completed on the reverse side?

SENDER:

- Complete items 1 and/or 2 for additional services.
- Complete items 3, 4a, and 4b.
- Print your name and address on the reverse of this form so that we can return this card to you.
- Attach this form to the front of the mailpiece, or on the back if space does not permit.
- Write "Return Receipt Requested" on the mailpiece below the article number.
- The Return Receipt will show to whom the article was delivered and the date delivered.

I also wish to receive the following services (for an extra fee):

1. Addressee's Address
2. Restricted Delivery

Consult postmaster for fee.

3. Article Addressed to:

Herb Duerr
 127 Cheney St.
 Reno NV 89501

29

(952.3) DDM AMC 303020

4a. Article Number

76500163

4b. Service Type

- | | |
|--|---|
| <input type="checkbox"/> Registered | <input checked="" type="checkbox"/> Certified |
| <input type="checkbox"/> Express Mail | <input type="checkbox"/> Insured |
| <input checked="" type="checkbox"/> Return Receipt for Merchandise | <input type="checkbox"/> COD |

7. Date of Delivery

MAR 19 1999

5. Received By: (Print Name)

8. Addressee's Address (Only if requested and fee is paid)



Receipt

Thank you for using Return Receipt Service.

UNITED STATES POSTAL SERVICE



First-Class Mail
Postage & Fees Paid
USPS
Permit No. G-10

● Print your name, address, and ZIP Code in this box ●

BUREAU OF LAND MANAGEMENT
Arizona State Office (952.3)
222 N. Central Avenue
Phoenix, AZ 85004-2203

12



LEAD OWNER

HERB DUERR
127 CHENEY ST
RENO

NV 89501

CO-OWNERS
NONE

ARIZONA

LEAD FILE NUMBER - 303020

CASE SERIAL TYPE NUMBER	CLAIM NAME	LAST ASSMT.	CASE SERIAL TYPE NUMBER	CLAIM NAME	LAST ASSMT.
LD 303030	FM #6	1998	LD 303031	FM #7	1998
LD 303032	FM #8	1998	LD 303033	FM #9	1998

*303030 - 303033 Closed 8/31/98
COM*


ENTERED INTO COMPUTER

L

VERIFIED

MAY 07 1999

[Signature]



United States Department of the Interior

BUREAU OF LAND MANAGEMENT

Arizona State Office

222 North Central Avenue

Phoenix, AZ 85004-2203

In reply refer to:

3800(952.3)DDM

A MC 303020

March 12, 1999

CERTIFIED MAIL - RETURN RECEIPT REQUESTED

DECISION

Mining Claimant(s) : Mining Claim(s)
as Shown on the : Mill and Tunnel Site(s)
Enclosed Sheet(s) :

Mining Claims, Mill and Tunnel Sites Declared Forfeited

Claimants are required to pay an annual non-refundable maintenance fee of \$100 or submit a small miner's maintenance fee waiver for each claim/site. These requirements were established by Public Laws 102-381 (106 Stat. 1374), dated October 5, 1992, and 103-66 (107 Stat. 405) dated August 10, 1993, and the regulations implemented August 30, 1994, found at 43 CFR 3833.1-5, 6, and 7.

The Bureau of Land Management (BLM) records do not show receipt of a maintenance fee payment or small miner's maintenance fee waiver on or before August 31, 1998 for the year of 1999, for the mining claim(s), mill and tunnel site(s) listed on the enclosed sheet(s), and therefore the claims are declared forfeited.

This decision does not relieve you of the requirement for reclamation of all areas disturbed by your activities on lands covered by your mining claim(s) and/or site(s). Failure to reclaim the land to the satisfaction of the authorized officer of the agency upon whose lands you have located may cause the agency to hold the claimant in a status of non-compliance under their surface management regulations. If reclamation is required, you must notify the proper authorized officer upon completion so that final site inspection and clearance may be obtained and your liability released. On BLM administered lands failure to reclaim the land to the satisfaction of the authorized officer as prescribed by 43 CFR 3809.1-1 and 3809.3-2 may cause BLM to hold you in a status of non-compliance under 43 CFR 3809.3-2 and invoke the penalty provisions of 43 CFR 3809.3.2(f).

During the same 30-day compliance period, this decision may be appealed to the Interior Board of Land Appeals, Office of the Secretary, in accordance with the regulations contained in 43 CFR, Part 4 and the enclosed Form 1842-1. If an appeal is taken, your notice of appeal

must be filed in this office (at the above address) within 30 days from receipt of this decision. The appellant has the burden of showing that the decision appealed from is in error.

If you wish to file a petition pursuant to regulation 43 CFR 4.21 (58 FR 4939, January 19, 1993) or 43 CFR 2804.1 for a stay of the effectiveness of this decision during the time that your appeal is being reviewed by the Board, the petition for a stay must accompany your notice of appeal. A petition for a stay is required to show sufficient justification based on the standards listed below. Copies of the notice of appeal and petition for a stay must also be submitted to each party named in this decision and to the Interior Board of Land Appeals and to the appropriate Office of the Solicitor (see 43 CFR 4.413) at the same time the original documents are filed with this office. If you request a stay, you have the burden of proof to demonstrate that a stay should be granted.


Standards for Obtaining a Stay

Except as otherwise provided by law or other pertinent regulation, a petition for a stay of a decision pending appeal shall show sufficient justification based on the following standards:

- (1) The relative harm to the parties if the stay is granted or denied,
- (2) The likelihood of the appellant's success on the merits,
- (3) The likelihood of immediate and irreparable harm if the stay is not granted, and
- (4) Whether the public interest favors granting the stay.

If no appeal, or noncompliance, with the above occurs, this decision constitutes final administrative action of this Department as it affects the mining claims. No appeal, protest or petition for reconsideration will be entertained from this decision after the appeal period has expired.

Please include your A MC serial number(s) on all correspondence. If the maintenance fee payment was filed or additional information is required, please call Dorie Morrison at (602) 417-9518.



Ivy Garcia
Supervisor, Lands and Minerals Operations

Enclosures



United States Department of the Interior

BUREAU OF LAND MANAGEMENT
ARIZONA STATE OFFICE
3707 N. 7TH STREET
P.O. BOX 16563
PHOENIX, ARIZONA 85011

(602) 640-5550



IN REPLY REFER TO:

0023M
(922-SR)
A MC 303020

170

Jeffrey R. Ward
13450 Piper Drive
Tucson, Arizona 85737

October 31, 1991

NOTICE TO MINING CLAIMANTS

Your annual filing of an affidavit of assessment work or notice of intention to hold received in this office did not contain all of the correct Bureau of Land Management serial numbers assigned to each claim.

Below are the names of the claims, serial numbers erroneously listed on the affidavit and the correct serial numbers according to our records:

<u>Name of Claims</u>	<u>Incorrect Serial Numbers</u>	<u>Correct Serial Numbers</u>
FM #1	A MC 30324	A MC 303024
FM #1A	30325	303025
FM #2-#9	30326-30333	303026-33
IC #45-#48	30342-30345	303042-45
IC #69-#72	30346-30349	303046-49

Our records for the claim(s) have been updated to show receipt of the required annual filing for 1991. No further action on your part is necessary.

The regulations under 43 CFR Subpart 3833 state: "Citing the serial number shall comply with the requirement in the Act to file an additional description of the claim."

To receive proper credit in the future, in addition to naming each claim on the affidavit, always include the correct serial numbers assigned to each of the mining claims, mill or tunnel sites.

Byard L. Kershaw
Byard L. Kershaw
Chief, Branch of
Mining Law Administration

NOTICE!!

These documents have been scanned!

Do not place un-scanned documents beneath this notice!

Do not remove this notice from this file!

GPO Jacket No. 560-102
Print Order 61540
Rise Business Services, LLC
Job=AZ15 8/2/2019



Box Number= AZ15192



Claim Begin-End: AMC303020-AMC303049

3 Transfers



AZ15192-1

AMC303020-AMC303950



United States Department of the Interior

BUREAU OF LAND MANAGEMENT

Arizona State Office
One North Central Avenue
Phoenix, AZ 85004
www.az.blm.gov



In Reply Refer To:
3800 (AZ-933) AB
AMC303020, AMC355021
AMC355514

JAN 18 2006

NOTICE

✓ EnerG Corp	:	AMC303024
Idlewild Drive #114	:	AMC303026 – 303029
Reno, NV 89509	:	
	:	
J Prochnau and Company	:	
c/o Cordex Exploration Co.	:	
573 East Second St.	:	
Reno, NV 89502	:	
	:	
Columbus Gold US Corp.	:	
573 East Second Street	:	
Reno, NV 89502	:	

Transfers Not Processed

On May 25, 2005, a Quit Claim Deed, to transfer ownership of 40 mining claims from EnerG Corp to J. Prochnau and Company, was received by the Arizona State Office, Bureau of Land Management.

According to BLM records, the owner of record for five of these mining claims, AMC 303024, AMC 303026 - 303029 is Columbus Gold US Corp. Because these claims are not owned by EnerG Corp., the transfer for these five claims cannot be processed.

If additional information is required, please call Amy Bunda at (602) 417-9334. Please include your AMC serial number(s) on all correspondence.


/s/ Ivy J. Garcia

Ivy J. Garcia
Group Administrator,
Lands/Minerals Adjudication and Withdrawals

ABunda:pb:01/17/06

A. Bunda
1/18/06
[Signature]
1/18/2006

Ame 355514
355021
303020



INSTRUMENT #0505831
OFFICIAL RECORDS OF
SANTA CRUZ COUNTY
SUZANNE SAINZ
COUNTY RECORDER A
REQUEST OF :
CORDEX EXPLORATION CO.
DATE: 05/11/05 TIME: 12.40
FEE: 14.00
BOOK 1116 PAGE 735 PAGES: 5



CAPTION HEADING
QUITCLAIM DEED

RECEIVED
B.L.M. AZ STATE OFFICE
2005 MAY 25 P 1:51
PHOENIX, ARIZONA

5 Claims not processed. Not
owned by EnerG Corp.

ENTERED INTO COMPUTER
9/14/05 AB

1116 735

EXIBIT A

The following unpatented lode mining claims are situated in the Patagonia Mining District Santa Cruz Co., Arizona. The names and serial numbers of which are recorded in the Arizona State Office of the Bureau of Land Management as follows:

<u>Claim Name</u>		<u>BLM Serial No.</u>
FM	1	AMC 303024
FM	2	AMC 303026
FM	3	AMC 303027
FM	4	AMC 303028
FM	5	AMC 303029

5

RECEIVED
 B.L.M. AZ STATE OFFICE
 2005 MAY 25 P 1:50
 PHOENIX, ARIZONA

*These 5 claims are not owned by
 EnerG Corp and can therefore not
 be transferred. AB*

EXHIBIT A

The following unpatented lode mining claims are situated in the Patagonia Mining district Santa Cruz Co., Arizona. The names and serial numbers of which are recorded in the Arizona State Office of the Bureau of Land Management as follows:

<u>Claim Name</u>	<u>BLM Serial No.</u>
Red 1	AMC 355021
Red 2	AMC 355022
Red 3	AMC 355023
Red 4	AMC 355024
Red 5	AMC 355025
Red 6	AMC 355026
Red 7	AMC 355027
Red 8	AMC 355028
Red 9	AMC 355029
Red 10	AMC 355030
Red 11	AMC 355031
Red 12	AMC 355032
Red 13	AMC 355033
Red 14	AMC 355034
Red 15	AMC 355035
Red 16	AMC 355036
Red 17	AMC 355037
Red 18	AMC 355038
Red 19	AMC 355039
Red 20	AMC 355040

20

RECEIVED
 B.L.M. AZ STATE OFFICE
 2005 MAY 25 P 1:50
 PHOENIX, ARIZONA

EXHIBIT A

The following unpatented lode mining claims are situated in the Patagonia Mining District Santa Cruz Co., Arizona. The names and serial numbers of which are recorded in the Arizona State Office of the Bureau of Land Management as follows:

<u>Claim Name</u>		<u>BLM Serial No.</u>	
PC	1	AMC	355514
PC	2	AMC	355515
PC	3	AMC	355516
PC	4	AMC	355517
PC	5	AMC	355518
PC	6	AMC	355519
PC	7	AMC	355520
PC	8	AMC	355521
PC	9	AMC	355522
PC	10	AMC	355523
PC	11	AMC	355524
PC	12	AMC	355525
PC	14	AMC	355526
PC	15	AMC	355527
PC	16	AMC	355528

15

RECEIVED
 B.L.M. AZ STATE OFFICE
 2005 MAY 25 P 1:50
 PHOENIX, ARIZONA

RECEIVED
B.L.M. AZ STATE OFFICE

2005 MAY 25 P 1: 50

PHOENIX, ARIZONA

PLEASE RETURN
ALL COPIES TO:

ANDY WALLACE
CORDEX

573 E. 2nd St.

Reno, Nevada

89502



United States Department of the Interior

BUREAU OF LAND MANAGEMENT

Arizona State Office
One North Central Avenue
Phoenix, AZ 85004
www.az.blm.gov



In Reply Refer To:
3800 (AZ-933) AB
AMC303020, AMC355021
AMC355514

*A. Bunda
1/18/06
Ivy Garcia
1/18/2006*

JAN 18 2006

NOTICE

Hidefield Gold	:	AMC303024
The Other Mining Company Inc.	:	AMC303026 – 303029,
6576 Sills Road	:	AMC355021 – 355040,
Clinton, WA 98236	:	AMC355514 - 355528
	:	
J Prochnau and Company	:	
c/o Cordex Exploration Co.	:	
573 East Second St.	:	
Reno, NV 89502	:	
	:	
Columbus Gold US Corp.	:	
573 East Second Street	:	
Reno, NV 89502	:	

Transfers Not Processed

On May 25, 2005, a Quit Claim Deed, to transfer ownership of 40 mining claims from Hidefield Gold and The Other Mining Company Inc. to J. Prochnau and Company, c/o Cordex Exploration Co. was received by the Arizona State Office, Bureau of Land Management.

According to BLM records, the owner of record for these 40 mining claims is Columbus Gold US Corp. Because these claims are not owned by Hidefield Gold or The Other Mining Company Inc., the transfer cannot be processed.

If additional information is required, please call Amy Bunda at (602) 417-9334. Please include your AMC serial number(s) on all correspondence.

/s/ Ivy J. Garcia

Ivy J. Garcia
Group Administrator,
Lands/Minerals Adjudication and Withdrawals

QUITCLAIM DEED

THIS INDENTURE made effective the 1st day of January, Two Thousand Five,

BETWEEN Hidefield Gold plc and its wholly-owned subsidiary The Other Mining Company (USA) Inc., 6576 Sills Rd., Clinton, WA 98236
the party of the first part

and J Prochnau and Company, c/o Cordex Exploration Co., 573 East Second St., Reno, Nevada, 89502
the party of the second part

Recorder's Stamp

WITNESSETH: that the party of the first part, in consideration of the sum of ---TEN--- dollars lawful money of the United States of America, to them in hand paid by the parties of the second part, the receipt whereof is hereby acknowledged, does hereby release and forever QUITCLAIM unto the party of the second part, and to their heirs and assigns, all of Hidefield and The Other Mining Company's interests in those certain lots, pieces, or parcels of land situate in the County of Santa Cruz, State of Arizona and more particularly described below:

Forty Mining Claims located in Santa Cruz County, Arizona as follows:

CLAIM NAME	BLM SERIAL NUMBER
FM 1	AMC #303024 1
FM 2-5	AMC #303026-303029 4
Red 1-20	AMC #355021-355525 040 20
PC 1-12	AMC #355514-355525 12
PC 14-16	AMC #355526-355528 3

40521


TOGETHER with the tenements, hereditaments and appurtenances thereunto belonging or appertaining and the reversion and reversions, remainder and remainders, rents, issues and profits thereof.

TO HAVE AND TO HOLD the said premises, together with the appurtenances, unto the parties of the second part and to their heirs and assigns forever.

IN WITNESS WHEREOF, the party of the first part has hereunto set his hand the day and year first above written.

Signed:

[Signature]
John F. Prochnau, Agent for and Director of Hidefield Gold plc and The Other Mining Company



STATE OF Washington)
COUNTY OF Island) SS.

This instrument was acknowledged before me on, 05-10-05 by John F. Prochnau whose name is subscribed above and who acknowledged to me that he executed the above instrument.

[Signature]
Notary Public

PHOENIX, ARIZONA
2005 MAY 25 P 1:49
RECEIVED B.L.M. AZ STATE OFFICE

Not processed. None of these claims are owned by Hidefield Gold or other mining company. 12/10/05 AB

**United States Department of the Interior
Bureau of Land Management**

BUSINESS & SUPPORT SVCS DIV
222 N CENTRAL AVE
PHOENIX, AZ 85004 -2203
Phone: (602) 417-9200

Receipt	
No:	1083992

Transaction #: 1122094

Date of Transaction: 05/27/2005

CUSTOMER:	CORDEX EXL CO 573 E 2ND ST RENO,NV 89502
-----------	--

LINE #	QTY	DESCRIPTION	REMARKS	UNIT PRICE	TOTAL
1	1.00	LOCATABLE MINERALS / MINING CLAIMS-NOT NEW-UNADJUD,ONE AUTH NO. ONLY / MINING CLAIM MONEY RECEIVED (455) CASES: AMC303024/\$200.00	TRF - 40	- n/a -	200.00
TOTAL:					\$200.00

PAYMENT INFORMATION				
1	AMOUNT:	\$200.00	POSTMARKED:	05/23/2005
	TYPE:	CHECK	RECEIVED:	05/25/2005
	CHECK NO:	4170		
	NAME:	CORDEX EXPLORATION CO 573 E 2ND ST RENO NV 89502		

REMARKS

This receipt was generated by the automated BLM Collections and Billing System and is a paper representation of a portion of the official electronic record contained therein.

DECONCINI McDONALD YETWIN & LACY

A PROFESSIONAL CORPORATION
ATTORNEYS AT LAW

Amc 303024
Amc 355021
Amc 355514

JOHN C. LACY
jlacy@dmyl.com

2525 EAST BROADWAY BOULEVARD • SUITE 200
TUCSON, ARIZONA 85716-5300
(520) 322-5000 • (520) 322-5585 (Fax)
OFFICES IN: PHOENIX, ARIZONA
FLAGSTAFF, ARIZONA
WASHINGTON, D.C.

www.deconcinimcdonald.com

January 27, 2006

Bureau of Land Management
Arizona State Office
Attn: Public Room
222 North Central Ave.
Phoenix, AZ 85004

RECEIVED
BUREAU OF
LAND MANAGEMENT
2006 JAN 30 A 11: 01
ARIZONA
STATE OFFICE
PHOENIX, ARIZONA

RE: **Notice of Change of Interest**

Ladies and Gentlemen:

The current version of the geographic index for mining claims located in Sections 19, 29, 30, 31 and 32, Township 23 South, Range 16 East, G&SR Mer., Santa Cruz County, Arizona, indicates the ownership of the below listed claims as follows:

<u>Name of Claim</u>	<u>Book</u>	<u>Page</u>	<u>A MC Number</u>	<u>Owner Shown</u>
FM 1	521	786		
Amended	548	445	303024	Columbus Gold
FM 2	521	788		
Amended	548	447	303026	Columbus Gold
FM 3	521	789		
Amended	548	448	303027	Columbus Gold
FM 4	521	790		
Amended	548	449	303028	Columbus Gold
FM 5	521	791		
Amended	548	450	303029	Columbus Gold
RED 8	855	460	355028	Herb Duerr
RED 9	855	462	355029	Herb Duerr
RED 10	855	464	355030	Herb Duerr
RED 11	855	466	355031	Herb Duerr
RED 12	855	468	355032	Herb Duerr
RED 13	855	470	355033	Herb Duerr
RED 14	855	472	355034	Herb Duerr

ENTERED INTO COMPUTER
2/6/06 aB

DECONCINI McDONALD YETWIN & LACY

A PROFESSIONAL CORPORATION
ATTORNEYS AT LAW

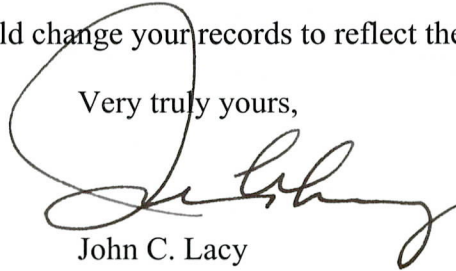
Bureau of Land Management
Arizona Office
January 27, 2006
Page 2

PC 3	880	857	355516	Herb Duerr
PC 5	880	863	355518	Herb Duerr
PC 7	880	869	355520	Herb Duerr
PC 8	880	872	355521	Herb Duerr

For each of the claims listed above, the ownership should be 50% in Columbus Gold (US), Inc. and 50% in Herb Duerr. Copies of the Deeds by which these conveyances were made indicating a Change of Interest for the respective one-half interest of the parties were provided to the BLM and the appropriate fee paid as required by 43 C.F.R. § 3833.3. I have attached for your convenience copies of the applicable documents.

I would appreciate it if you could change your records to reflect the above.

Very truly yours,



John C. Lacy

lc
Enclosures
c. Robert F. Giustra
John F. Prochnau
Herb Duerr

I:\FILES\DOCS\COLU01\250849\LTR\F44378.DOC

RECEIVED
BUREAU OF
LAND MANAGEMENT
2006 JAN 30 A 11:01
ARIZONA
STATE OFFICE
PHOENIX, ARIZONA



2005-13717

Page 1

Request by: DECONCINI McDONALD YETWIN & LACY

Suzanne Sainz

Santa Cruz County Recorder

10-13-2005 11:25 AM Recording Fee \$14.00

Upon recording, please return to:

Robin E. Barnes
DeConcini McDonald Yetwin & Lacy, P.C.
2525 E. Broadway Blvd., #200
Tucson, AZ 85716



0513717

RERECORDED QUITCLAIM DEED

This Quitclaim Deed is being rerecorded to correct the legal description by attaching a Corrected Exhibit A.

RECEIVED
BUREAU OF
LAND MANAGEMENT
2006 JAN 30 A 11:01
ARIZONA
STATE OFFICE
PHOENIX, ARIZONA



INSTRUMENT #0505830
 OFFICIAL RECORDS OF
 SANTA CRUZ COUNTY
 SUZANNE SAINZ
 COUNTY RECORDER A
 REQUEST OF :

CORDEX EXPLORATION CO.
 DATE: 05/11/05 TIME: 12.40
 FEE: 14.00
 DOCK 1116 PAGE 733 PAGES: 2



2005-13717 10-13-2005 Page 2 of 4 0505830

CAPTION HEADING

QUITCLAIM DEED

RECEIVED
 BUREAU OF
 LAND MANAGEMENT
 2006 JAN 30 A 11:01
 ARIZONA
 STATE OFFICE
 PHOENIX, ARIZONA

RECEIVED
 B.L.M. AZ STATE OFFICE
 2005 MAY 25 P 1:49
 PHOENIX, ARIZONA

1116 733

CORRECTED EXHIBIT A

The following unpatented lode mining claims are situated in Sections 19, 29, 30, 31 and 32, Township 23 South, Range 16 East, G&SR Mer., Arizona, in the Harshaw (Patagonia) Mining District, Santa Cruz County, Arizona, the location notices of which are of record in the official records of Santa Cruz County and the serial numbers assigned by the Arizona State Office of the Bureau of Land Management are as follows:

<u>Name of Claim</u>	<u>Book</u>	<u>Page</u>	<u>A MC Number</u>
FM 1	521	786	
Amended	548	445	303024
FM 2	521	788	
Amended	548	447	303026
FM 3	521	789	
Amended	548	448	303027
FM 4	521	790	
Amended	548	449	303028
FM 5	521	791	
Amended	548	450	303029

I:\FILES\DOCS\COLU01\250849\DOC\EP2009.DOC

ARIZONA
STATE OFFICE
PHOENIX, ARIZONA

2006 JAN 30 A 11:02

RECEIVED
BUREAU OF
LAND MANAGEMENT

CorDEX Exploration
73 E. Second St.
Reno, NV 89502

2005-1-178
Page 1 of 1
Requested By: CORDEX EXPLORATION
Suzanne Sainz
Santa Cruz County Recorder
08-25-2005 02:19 PM Recording Fee \$14.00

QUITCLAIM DEED



Recorder's Stamp

THIS INDENTURE made the 1st day of June,
Two Thousand Five,

BETWEEN **Columbus Gold (U.S.) Corporation**, a
Nevada Corporation, 573 East Second
St., Reno, Nevada 89502
the party of the first part

and **Herb Duerr**
5554 Old Bridge Road
West Palm Beach, Florida 33415

the party of the second part

WITNESSETH: that the party of the first part, in consideration of the sum of ----TEN---
dollars lawful money of the United States of America, to them in hand paid by the party of
the second part, the receipt whereof is hereby acknowledged, does hereby release and
forever QUITCLAIM unto the party of the second part, and to their heirs and assigns, **Fifty
Percent (50%) of Columbus Gold Corporation's interests** in those certain lots, pieces, or
parcels of land situate in the County of Santa Cruz, State of Arizona and more particularly
described below:

Fifty Percent of Eleven Mining Claims located in Santa Cruz County, Arizona as follows:

CLAIM NAME	BLM SERIAL NUMBER
Red 8-14	AMC #355028-355034
PC 3	AMC #355516
PC 5	AMC #355518
PC 7-8	AMC #355520-355521

Deed of transfer of unpatented mining claims, exempt A.R.S. 11-1134 A6

TOGETHER with the tenements, hereditaments and appurtenances thereunto
belonging or appertaining and the reversion and reversions, remainder and remainders,
rents, issues and profits thereof.

TO HAVE AND TO HOLD the said premises, together with the appurtenances, unto
the parties of the second part and to their heirs and assigns forever.

IN WITNESS WHEREOF, the party of the first part has hereunto set his hand the
day and year first above written.

Signed:

John Prochnau, agent for and Director of
Columbus Gold (US) Corporation



STATE OF Washington)
COUNTY OF Island) SS.

This instrument was acknowledged before
me on, 05-10-05 by
John Prochnau, whose name is subscribed
above and who acknowledged to me that he
executed the above instrument.

Marie Grady
Notary Public

2005 SEP 23 P 2:18

RECEIVED
BUREAU OF
LAND MANAGEMENT

RECEIVED
BUREAU OF
LAND MANAGEMENT
2006 JAN 30 A 11:01
ARIZONA
STATE OFFICE
PHOENIX, ARIZONA

QUITCLAIM DEED

THIS INDENTURE effective the 17th day of October, the Year Two Thousand (2000).

BETWEEN **Herb Duerr**
 5554 Old Bridge Road
 West Palm Beach, Florida 33415
 the party of the first part

And **John Prochnau**
 6576 Sills Road
 Clinton, Washington 98236
 the party of the second part

Recorder's Stamp

WITNESSETH: that the party of the first part, in consideration of the sum of ----TEN--- dollars lawful money of the United States of America, to them in hand paid by the parties of the second part, the receipt whereof is hereby acknowledged, does hereby release and forever QUITCLAIM unto the party of the second part, and to their heirs and assigns, **Fifty Percent (50%) of Herb Duerr's interest** in those certain lots, pieces, or parcels of land situate in the County of Santa Cruz, State of Arizona and more particularly described below:

Fifty Percent of Five Mining Claims located in Santa Cruz County, Arizona as follows:


CLAIM NAME	BLM SERIAL NUMBER
FM 1	AMC #303024
FM 2-5	AMC #303026-3030289

TOGETHER with the tenements, hereditaments and appurtenances thereunto belonging or appertaining and the reversion and reversions, remainder and remainders, rents, issues and profits thereof.

TO HAVE AND TO HOLD the said premises, together with the appurtenances, unto the parties of the second part and to their heirs and assigns forever.

IN WITNESS WHEREOF, the party of the first part has hereunto set his hand the 17th day of MAY, 2005.

Signed:




 Herb Duerr

STATE OF ~~FLORIDA~~)
) SS.
 COUNTY OF ~~PALM BEACH~~

This instrument was acknowledged before me on, 17th MAY 2005 by Herb Duerr, whose name is subscribed above and who acknowledged to me that he executed the above instrument.



 Notary Public



PHOENIX, ARIZONA

2005 MAY 25 P 1:49

RECEIVED
 B.L.M. AZ STATE OFFICE



Upon Recording, return to:

Robin Barnes
DeConcini McDonald Yetwin & Lacy, P.C.
2525 E. Broadway Blvd., #200
Tucson, AZ 85716

RERECORDED QUITCLAIM DEED

This Quitclaim Deed is being rerecorded to correct the legal description as follows:

The following unpatented lode mining claims are situated in Sections 19, 29, 30, 31 and 32, Township 23 South, Range 16 East, G&SR Mer., Arizona, in the Harshaw (Patagonia) Mining District, Santa Cruz County, Arizona, the location notices of which are of record in the official records of Santa Cruz County and the serial numbers assigned by the Arizona State Office of the Bureau of Land Management are as follows:

<u>Name of Claim</u>	<u>Book</u>	<u>Page</u>	<u>A MC Number</u>
RED 8	855	460	355028
RED 9	855	462	355029
RED 10	855	464	355030
RED 11	855	466	355031
RED 12	855	468	355032
RED 13	855	470	355033
RED 14	855	472	355034
PC 3	880	857	355516
PC 5	880	863	355518
PC 7	880	869	355520
PC 8	880	872	355521

I:\FILES\DOCS\COLU01\250849\RE\F39654.DOC

RECEIVED
BUREAU OF
LAND MANAGEMENT
2006 JAN 30 A 11: 01
ARIZONA
STATE OFFICE
PHOENIX, ARIZONA

Cordex Exploration Co.

573 E. Second Street
Reno, Nevada 89502
Phone 775-324-1226; Fax 775-324-4811

AMC 355514
355021
~~303030~~

Arizona State Office
Bureau of Land Management, Dept. of Interior
222 N. Central Ave.
Phoenix, AZ
85004

May 23, 2005

To Whom It May Concern:


Please find enclosed five separate transfers of interest for recording with the BLM for mining claims in La Paz and Santa Cruz Counties, Arizona. Checks for fees, calculated at \$5.00 per claim transferred, are also enclosed and clipped to their respective quit claims or transfers of interest.

After stamping and recording, please return all stamped copies to:

Andy Wallace
Cordex Exploration Co.
573 East Second St.
Reno, Nevada 89502

If there are any problems, please contact me at the above phone numbers or address. Thank you in advance for your help in this matter.

Sincerely,



Andy B. Wallace
Manager

ENTERED INTO COMPUTER

9/18/05 aab



INSTRUMENT #0505829
OFFICIAL RECORDS OF
SANTA CRUZ COUNTY
SUZANNE SAINZ
COUNTY RECORDER

REQUEST OF :

CORDEX EXPLORATION CO.,

DATE: 05/11/05 TIME: 12.40

FEE: 14.00

BOOK 1116 PAGE 731 PAGES: 2



0505829

CAPTION HEADING

QUITCLAIM DEED

RECEIVED
B.L.M. / STATE OFFICE
2005 MAY 25 P 1:51
PHOENIX, ARIZONA

1116 731

QUITCLAIM DEED

THIS INDENTURE made the 20th day of April, Two Thousand Five,

BETWEEN John F. Prochnau both as an individual and as sole proprietor of J. Prochnau and Company (aka John Prochnau and Company), the party of the first part

and Columbus Gold (U.S.) Corporation, a Nevada Corporation, 573 East Second St., Reno, NV, 89502

the party of the second part

Recorder's Stamp

WITNESSETH: that the party of the first part, in consideration of the sum of ---TEN--- dollars lawful money of the United States of America, to them in hand paid by the parties of the second part, the receipt whereof is hereby acknowledged, does hereby release and forever QUITCLAIM unto the party of the second part, and to their heirs and assigns, all of John F. Prochnau and J. Prochnau and Company interests in those certain lots, pieces, or parcels of land situate in the County of Santa Cruz, State of Arizona and more particularly described below:

Forty Mining Claims located in Santa Cruz County, Arizona as follows:

40-00

CLAIM NAME	BLM SERIAL NUMBER
FM 1	AMC #303024
FM 2-5	AMC #303026-303029
Red 1-20	AMC #355021-355525 ²⁴⁰
PC 1-12	AMC #355514-355525
PC 14-16	AMC #355526-355528


TOGETHER with the tenements, hereditaments and appurtenances thereunto belonging or appertaining and the reversion and reversions, remainder and remainders, rents, issues and profits thereof.

TO HAVE AND TO HOLD the said premises, together with the appurtenances, unto the parties of the second part and to their heirs and assigns forever.

IN WITNESS WHEREOF, the party of the first part has hereunto set his hand the day and year first above written.

Signed:

John F. Prochnau, Individual and Sole Proprietor of J. Prochnau and Company



STATE OF Washington)
COUNTY OF Island) SS.

This instrument was acknowledged before me on, 04-22-05 by John F. Prochnau whose name is subscribed above and who acknowledged to me that he executed the above instrument.

Marie Gurely
Notary Public

ARIZONA, ARIZONA

2005 MAY 25 P 1:51

RECEIVED
BLM AZ STATE OFFICE

1116 732

ENTERED INTO COMPUTER

9/15/05 aB

**United States Department of the Interior
Bureau of Land Management**

BUSINESS & SUPPORT SVCS DIV
222 N CENTRAL AVE
PHOENIX, AZ 85004 -2203
Phone: (602) 417-9200

Receipt

No:

1083953

Transaction #: 1122057**Date of Transaction:** 05/27/2005

CUSTOMER: CORDEX EXL CO
573 E 2ND ST
RENO,NV 89502

LINE #	QTY	DESCRIPTION	REMARKS	UNIT PRICE	TOTAL
1	1.00	LOCATABLE MINERALS / MINING CLAIMS-NOT NEW-UNADJUD,ONE AUTH NO. ONLY / MINING CLAIM MONEY RECEIVED (455) CASES: AMC303024/\$200.00	TRF - 40	- n/a -	200.00
TOTAL:					\$200.00

PAYMENT INFORMATION

1	AMOUNT:	\$200.00	POSTMARKED:	05/23/2005
	TYPE:	CHECK	RECEIVED:	05/25/2005
	CHECK NO:	4141		
	NAME:	CORDEX EXPLORATION CO 573 E 2ND ST RENO NV 89502		

REMARKS

This receipt was generated by the automated BLM Collections and Billing System and is a paper representation of a portion of the official electronic record contained therein.

QUITCLAIM DEED

THIS INDENTURE effective the 17th day of October, the Year Two Thousand (2000).

BETWEEN Herb Duerr
5554 Old Bridge Road
West Palm Beach, Florida 33415
the party of the first part

And John Prochnau
6576 Sills Road
Clinton, Washington 98236

the party of the second part

Recorder's Stamp

WITNESSETH: that the party of the first part, in consideration of the sum of ----TEN--- dollars lawful money of the United States of America, to them in hand paid by the parties of the second part, the receipt whereof is hereby acknowledged, does hereby release and forever QUITCLAIM unto the party of the second part, and to their heirs and assigns, Fifty Percent (50%) of Herb Duerr's interest in those certain lots, pieces, or parcels of land situate in the County of Santa Cruz, State of Arizona and more particularly described below:

Fifty Percent of Five Mining Claims located in Santa Cruz County, Arizona as follows:

CLAIM NAME	BLM SERIAL NUMBER
FM 1	AMC #303024
FM 2-5	AMC #303026-303028

TOGETHER with the tenements, hereditaments and appurtenances thereunto belonging or appertaining and the reversion and reversions, remainder and remainders, rents, issues and profits thereof.

TO HAVE AND TO HOLD the said premises, together with the appurtenances, unto the parties of the second part and to their heirs and assigns forever.

IN WITNESS WHEREOF, the party of the first part has hereunto set his hand the 17th day of MAY, 2005.


Signed:

Herb Duerr
Herb Duerr

STATE OF ~~FLORIDA~~)
) SS.
COUNTY OF PALM BEACH

This instrument was acknowledged before me on, 17th MAY 2005 by Herb Duerr, whose name is subscribed above and who acknowledged to me that he executed the above instrument.

[Signature]
Notary Public



PHOENIX, ARIZONA

2005 MAY 25 P 1:49

RECEIVED
BLM, AZ STATE OFFICE

ENTERED INTO COMPUTER

9/12/05 AB

1116 734

RECEIVED
B.L.M. AZ STATE OFFICE

2005 MAY 25 P 1: 49

PHOENIX, ARIZONA

PLEASE RETURN
ALL COPIES TO:

ANDY WALLACE
CORDEX

573 E. 2nd St.

Reno, Nevada

89502

**United States Department of the Interior
Bureau of Land Management**

BUSINESS & SUPPORT SVCS DIV
222 N CENTRAL AVE
PHOENIX, AZ 85004 -2203
Phone: (602) 417-9200

Receipt	
No:	1083975

Transaction #: 1122076	
Date of Transaction: 05/27/2005	
CUSTOMER:	CORDEX EXL CO 573 E 2ND ST RENO,NV 89502

LINE #	QTY	DESCRIPTION	REMARKS	UNIT PRICE	TOTAL
1	1.00	LOCATABLE MINERALS / MINING CLAIMS-NOT NEW-UNADJUD,ONE AUTH NO. ONLY / MINING CLAIM MONEY RECEIVED (455) CASES: AMC303024/\$25.00	TRF - 5	- n/a -	25.00
TOTAL:					\$25.00

PAYMENT INFORMATION			
1	AMOUNT:	\$25.00	POSTMARKED: 05/23/2005
	TYPE:	CHECK	RECEIVED: 05/25/2005
	CHECK NO:	4187	
	NAME:	CORDEX EXPLORATION CO 573 E 2ND ST RENO NV 89502	

REMARKS

This receipt was generated by the automated BLM Collections and Billing System and is a paper representation of a portion of the official electronic record contained therein.



INSTRUMENT #0505830
OFFICIAL RECORDS OF
SANTA CRUZ COUNTY
SUZANNE SAINZ
COUNTY RECORDER A
REQUEST OF :
CORDEX EXPLORATION CO.
DATE: 05/11/05 TIME: 12.40
FEE: 14.00
DOCK 1116 PAGE 733 PAGES: 2



0505830

CAPTION HEADING

Amc 303 020

QUITCLAIM DEED

RECEIVED
B.L.M. AZ STATE OFFICE
2005 MAY 25 P 1:49
PHOENIX, ARIZONA

1116 733

NOTICE!!

These documents have been scanned!

Do not place un-scanned documents beneath this notice!

Do not remove this notice from this file!

GPO Jacket No. 560-102
Print Order 61540
Rise Business Services, LLC
Job=AZ15 8/2/2019



Box Number= AZ15192



Claim Begin-End: AMC303020-AMC303049

4 Annual Filings



AZ15192-1

AMC303020-AMC303950

ERWIN THOMPSON FAILLERS

241 RIDGE STREET, SUITE 210
RENO, NEVADA 89501

THOMAS P. ERWIN
FRANK W. THOMPSON
JEFF N. FAILLERS

303020
355021
TELEPHONE (775) 825-4300
FAX (775) 786-1180
jfaillers@renolaw.com
renolaw.com

355514

July 13, 2018

BY FEDERAL EXPRESS

Mining Records Division
Arizona State Office
Bureau of Land Management
One N. Central Avenue, Suite 800
Phoenix, Arizona 85004-4427

RECEIVED
BLM AZ STATE OFFICE
2018 JUL 16 P 1:27
PHOENIX, ARIZONA

Re: 2018-2019 Claim Maintenance Fees

Dear Sir or Madam:

I enclose our Check No. 2144 in the amount of \$6,200.00. This represents payment of the 2018-2019 federal claim maintenance fees for the claim listed on Exhibit A attached hereto situated in Santa Cruz County, Arizona (40 claims at \$155.00 per claim).

This filing is made by Arizona Standard (US) Corp., whose address is 241 Ridge Street, Suite 210, Reno, Nevada 89501.

Please return evidence of filing to this office. Thank you for your attention.

Very truly yours,

Jeanine T. Faillers
Legal Assistant to Jeff N. Faillers

JNF:jtf
Arizona standard/4418.02/2018 mining
check/enclosures

#4213943

ENTERED
JUL 20 2018
BY: Ram

Recorded at the request of
and when recorded return to:

Jeff N. Faillers, Esq.
Erwin Thompson Faillers
241 Ridge Street, Suite 210
Reno, NV 89501

The undersigned affirms that this
document does not contain the personal information
of any person.

RECEIVED
BLM AZ STATE OFFICE
2018 JUL 16 P 1:27
PHOENIX, ARIZONA

Notice of Intent to Hold and Affidavit of Payment of Fees

The undersigned gives notice as follows:

1. Allegiant Gold (U.S.) Ltd., and Herb Duerr (collectively the "Owner") are the owners of the **FM**, **RED**, and **PC** mining claims which are located in Santa Cruz County, Arizona. The addresses of the Owners are Allegiant Gold (U.S.) Ltd., 573 E Second Street, Reno, Nevada 89502-1014, and Herb Duerr, 5554 Old Bridge Road, West Palm Beach, Florida 33415-2517.
2. The full names of the mining claims and the Bureau of Land Management mining claim serial numbers assigned to the mining claims are described in the exhibit attached to and by this reference incorporated in this Notice.
3. The Owner intends to hold the claims for the assessment year ending on September 1, 2018, and intends to hold the claims for the assessment year ending on September 1, 2019.
4. The Owner has paid the federal annual mining claim maintenance fees for the assessment year ending on September 1, 2018, and has paid the federal annual mining claim maintenance fees for the assessment year ending on September 1, 2019.
5. This Notice includes 40 unpatented mining claims.
6. Arizona Standard (US) Corp. is the lessee of the mining claims and makes this Affidavit on behalf of the owner. Lessee's address is 241 Ridge Street, Suite 210, Reno, Nevada 89501.

Dated this 12th day of July, 2018


Arizona Standard (US) Corp.

By: 
JEFF N. FAILLERS, Agent

STATE OF NEVADA)
) ss
COUNTY OF WASHOE)

On the 12TH day of July, 2018, personally appeared before me, a Notary Public within and for said County and State, JEFF N. FAILLERS, who acknowledged that he executed the forgoing NOTICE OF INTENT TO HOLD AND AFFIDAVIT OF PAYMENT OF FEES, and to me known or proved to be the person described in and who executed the same.




NOTARY PUBLIC

RECEIVED
BLM AZ STATE OFFICE
2018 JUL 16 P 1:27
PHOENIX, ARIZONA

Exhibit "A"
Property Description
4 Metals Project

The 4 Metals Project is comprised of the following forty (40) unpatented lode mining claims owned by Allegiant Gold (U.S.) Ltd., a Nevada corporation, and Herb Duerr, an individual, subject to an option agreement held by Arizona Standard (US) Corp., a Nevada corporation, which are situated in Sections 29, 30, and 31, T. 23 S., R. 16 E., G&SRM, in Santa Cruz County, Arizona:

Claim Name	Location Date	County		BLM AMC No.
		Book	Page	
FM 1 (Amended)	1/12/1990	548	445	303024
FM 2 (Amended)	1/12/1990	548	447	303026
FM 3 (Amended)	1/12/1990	548	448	303027
FM 4 (Amended)	1/12/1990	548	449	303028
FM 5 (Amended)	1/12/1990	548	450	303029
RED 8	10/21/2000	855	460	355028
RED 9	10/22/2000	855	462	355029
RED 10	10/22/2000	855	464	355030
RED 11	10/22/2000	855	466	355031
RED 12	10/22/2000	855	468	355032
RED 13	10/22/2000	855	470	355033
RED 14	10/22/2000	855	472	355034
PC 3	4/25/2001	880	857	355516
PC 5	4/25/2001	880	863	355518
PC 7	4/25/2001	880	869	355520
PC 8	4/25/2001	880	872	355521
RED 1	10/21/2000	855	446	355021
RED 2	10/21/2000	855	449	355022
RED 3	10/21/2000	855	450	355023
RED 4	10/21/2000	855	452	355024
RED 5	10/21/2000	855	454	355025
RED 6	10/21/2000	855	456	355026
RED 7	10/21/2000	855	458	355027
RED 15	10/23/2000	855	474	355035
RED 16	10/23/2000	855	476	355036
RED 17	10/23/2000	855	478	355037
RED 18	10/23/2000	855	480	355038
RED 19	10/23/2000	855	482	355039
RED 20	10/23/2000	855	484	355040
PC 1	4/25/2001	880	852	355514

RECEIVED
 BLM AZ STATE OFFICE
 PHOENIX, ARIZONA
 JUN 16 P 1:27

Claim Name	Location Date	County		BLM AMC No.
		Book	Page	
PC 2	4/25/2001	880	854	355515
PC 4	4/25/2001	880	860	355517
PC 6	4/25/2001	880	866	355519
PC 9	4/25/2001	880	875	355522
PC 10	4/25/2001	880	878	355523
PC 11	4/28/2001	880	881	355524
PC 12	4/28/2001	880	884	355525
PC 14	4/28/2001	880	887	355526
PC 15	4/29/2001	880	890	355527
PC 16	4/29/2001	880	893	355528

↙
 ↙
 ↙
 7
 ↙
 ↙
 ↙
 ↙
 ↙
 ↙
 ↙
 ↙

Total of forty (40) claims subject to option held by Arizona Standard (US) Inc.

RECEIVED
 BLM AZ STATE OFFICE
 2010 JUL 16 P 1:27
 PHOENIX, ARIZONA

https://www.fedex.com/shipping/html/en/PrintFrame.html

Insert
airbill
here

RT 276
ST 1.3
1 10:30
D 9209
07.16



ORIGIN ID:RNOA (775) 825-4300
JEFF N. FAILLERS
JEFF N. FAILLERS, P.C.
241 RIDGE STREET, SUITE 210
RENO, NV 89501
UNITED STATES US


SHIP DATE: 13JUL18
ACTWGT: 0.50 LB
CAD: 111846082/INET3980

BILL SENDER

TO MINING RECORDS DIVISION
ARIZONA BUREAU OF LAND MANAGEMENT
1 N CENTRAL AVE
STE 800
PHOENIX AZ 85004

552.026532/DC45

(775) 825-4300 REF: 4418.01
INV PO DEPT




MON - 16 JUL 10:30A
PRIORITY OVERNIGHT

TRK# 7727 0252 9209
0201

WP ZSYA

85004
AZ-US PHX



For FedEx Express® Shipments Only



Align top of FedEx Express® Shipping Label here.

The World On Time.

Envelope

RECEIVED
BLM AZ STATE OFFICE
2018 JUL 16 P 1:21
PHOENIX, ARIZONA

Align bottom of Peel and Stick Airbill here.

United States Department of the Interior
Bureau of Land Management
 DIV OF LANDS, MINRLS & ENERGY
 ONE N CENTRAL AVE
 PHOENIX, AZ 85004 -4427
 Phone: 602-417-9200

Receipt

No: 4213943

Transaction #: 4329040	
Date of Transaction: 07/17/2018	
CUSTOMER:	
ALLEGIANT GOLD (U.S.) LTD. 573 E 2ND ST RENO,NV 89502-1014 US	

LINE #	QTY	DESCRIPTION	REMARKS	UNIT PRICE	TOTAL
1	1.00	LOCATABLE MINERALS / MINING CLAIMS- NOT NEW-UNADJUD,ONE AUTH NO. ONLY / MINING CLAIM MONEY RECEIVED CASES: AMC303024/\$6200.00	MAINT 2019/40	- n/a -	6200.00
TOTAL:					\$6,200.00

PAYMENT INFORMATION			
1	AMOUNT:	6200.00	POSTMARKED: N/A
	TYPE:	CHECK	RECEIVED: 07/16/2018
	CHECK NO:	2144	
	NAME:	JEFF, FAILLERS N 241 RIDGE ST STE 210 RENO NV 89502-1014 US	

REMARKS

This receipt was generated by the automated BLM Collections and Billing System and is a paper representation of a portion of the official electronic record contained therein.

355021

355514

RECEIVED
BLM AZ STATE OFFICE

2016 AUG 15 P 3 22

PHOENIX, ARIZONA

303020

WHEN RECORDED, MAIL TO:
Columbus Gold (U.S.) Corp.
573 E. Second Street
Reno, Nevada 89502

**Mining Claim Rental Fee Filing &
Affidavit of Notice of Intent to Hold
Arizona Lode Mining Claims
2016-2017 ASSESSMENT YEAR**

STATE OF NEVADA)
) SS
COUNTY OF WASHOE)

TO ALL WHOM IT MAY CONCERN:

Please take notice that COLUMBUS GOLD (U.S.) CORP., whose address is 573 E. SECOND STREET, RENO, NEVADA 89502, as owner or lessee, hereby files, pursuant to Public Law 102-381, 106 Stat. 1374, 1377-1379, and 43 CFR Parts 3730, 3820, 3830, and 3850, those unpatented mining claims listed by name and BLM serial number, in Exhibit A attached hereto as satisfaction of the in-lieu assessment work requirements imposed by law and regulation.

Set forth in Exhibit A are 40 unpatented mining claims for COLUMBUS GOLD (U.S.) CORP., which will, simultaneously herewith, pay to the BLM upon filing the amount of \$155.00 rental per claim for each and every claim for a total amount of \$6,200.00.

It is the intention of COLUMBUS GOLD (U.S.) CORP., owner, to maintain and develop the unpatented mining claims set forth in Exhibit A as is provided for by law, and to hold the same to and through 11:59 a.m. September 1, 2017.

Dated this 11 of August, 2016.

The undersigned affirms that this document does not contain the social security number of any person.

By: *Andy B. Wallace*

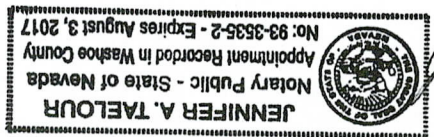
Name: Andy B. Wallace
Title: Vice President



Subscribed and sworn to before me this 11th day of August, 2016, by Andy B. Wallace.

Jennifer A. Taelour

NOTARY PUBLIC



INTERNAL
AUG 17 2016
BY: *RAH*

RECEIPT # 3031979

EXHIBIT A

24 unpatented lode mining claims located in Sections 19, 29-32, Township 23 South - Range 16 East, G.&S.R. Meridian, Harshaw (Patagonia) Mining District, Santa Cruz County, Arizona, as follows:

RECEIVED
BLM AZ STATE OFFICE
2011 AUG 15 P 3 22

<u>Claim Name</u>	<u>BLM Serial Number</u>	<u>County Book/Page</u>	<u>PAGE</u>
Red 1	AMC# 355021	Book 855	Page 446
Red 2	AMC# 355022	Book 855	Page 449
Red 3	AMC# 355023	Book 855	Page 450
Red 4	AMC# 355024	Book 855	Page 452
Red 5	AMC# 355025	Book 855	Page 454
Red 6	AMC# 355026	Book 855	Page 456
Red 7	AMC# 355027	Book 855	Page 458
Red 15	AMC# 355035	Book 855	Page 474
Red 16	AMC# 355036	Book 855	Page 476
Red 17	AMC# 355037	Book 855	Page 478
Red 18	AMC# 355038	Book 855	Page 480
Red 19	AMC# 355039	Book 855	Page 482
Red 20	AMC# 355040	Book 855	Page 484
PC 1	AMC# 355514	Book 880	Page 852
PC 2	AMC# 355515	Book 880	Page 854
PC 4	AMC# 355517	Book 880	Page 860
PC 6	AMC# 355519	Book 880	Page 866
PC 9	AMC# 355522	Book 880	Page 875
PC 10	AMC# 355523	Book 880	Page 878
PC 11	AMC# 355524	Book 880	Page 881
PC 12	AMC# 355525	Book 880	Page 884
PC 14	AMC# 355526	Book 880	Page 887
PC 15	AMC# 355527	Book 880	Page 890
PC 16	AMC# 355528	Book 880	Page 893

OWNER: Columbus Gold (U.S.) Corp.
573 E. 2nd Street
Reno, NV 89502

16 unpatented lode mining claims located in Sections 29 & 30, Township 23 South - Range 16 East, G.&S.R. Meridian, Harshaw (Patagonia) Mining District, Santa Cruz County, Arizona, as follows:

<u>Claim Name</u>	<u>BLM Serial Number</u>	<u>County Book/Page</u>	<u>PAGE</u>
FM-1 Amd	AMC# 303024	Book 548	Page 445
FM-2 Amd	AMC# 303026	Book 548	Page 447
FM-3 Amd	AMC# 303027	Book 548	Page 448
FM-4 Amd	AMC# 303028	Book 548	Page 449
FM-5 Amd	AMC# 303029	Book 548	Page 450
Red 8	AMC# 355028	Book 855	Page 460
Red 9	AMC# 355029	Book 855	Page 462
Red 10	AMC# 355030	Book 855	Page 464
Red 11	AMC# 355031	Book 855	Page 466
Red 12	AMC# 355032	Book 855	Page 468
Red 13	AMC# 355033	Book 855	Page 470

Red 14
PC 3
PC 5
PC 7
PC 8

AMC# 355034
AMC# 355516
AMC# 355518
AMC# 355520
AMC# 355521

Book	855	Page	472
Book	880	Page	857
Book	880	Page	863
Book	880	Page	869
Book	880	Page	872

OWNERS:

Columbus Gold (U.S.) Corp. (50%)
573 E. 2nd Street
Reno, NV 89502

AND


Herb Duerr (50%)
1680 Greenfield Drive
Reno, NV 89509

RECEIVED
BLM AZ STATE OFFICE
2011 AUG 15 P 3 23
PHOENIX, ARIZONA

COLUMBUS GOLD (U.S.) CORP.
573 E. 2ND STREET
RENO, NV 89502

PLEASE PRINT NAME OF SENDER TO PREVENT
OF THE RETURN ADDRESS. FOLD AT DOTTED LINE

CERTIFIED MAIL



7015 1520 0002 7777 0177



U.S. POSTAGE
\$7.15
FCM LG ENV
89510
Date of sale
08/11/16
06 2500
08282251

POST HERE

DEPARTMENT OF THE INTERIOR - BLM
BUREAU OF LAND MANAGEMENT
ONE NORTH CENTRAL AVE, SUITE 800
PHOENIX, AZ 85004-4427

PHOENIX, ARIZONA

2016 AUG 15 P 3:22

RECEIVED
BLM AZ STATE OFFICE

United States Department of the Interior
Bureau of Land Management
 DIV OF LANDS, MINRLS & ENERGY
 ONE N CENTRAL AVE
 PHOENIX, AZ 85004 -4427
 Phone: 602-417-9200

Receipt

No: 3631979

Transaction #: 3735785	
Date of Transaction: 08/16/2016	
CUSTOMER:	
COLUMBUS GOLD (US) CORP 573 E 2ND ST RENO,NV 89502-1014 US	

LINE #	QTY	DESCRIPTION	REMARKS	UNIT PRICE	TOTAL
1	1.00	LOCATABLE MINERALS / MINING CLAIMS- NOT NEW-UNADJUD,ONE AUTH NO. ONLY / MINING CLAIM MONEY RECEIVED CASES: AMC355021/\$6200.00	MAINT FEE 2017 - 40	- n/a -	6200.00
TOTAL:					\$6,200.00

PAYMENT INFORMATION			
1	AMOUNT:	6200.00	POSTMARKED: 08/11/2016
	TYPE:	CHECK	RECEIVED: 08/15/2016
	CHECK NO:	3372	
	NAME:	COLUMBUS GOLD NEVADA CORP 573 E 2ND ST RENO NV 89502-1014 US	

REMARKS

This receipt was generated by the automated BLM Collections and Billing System and is a paper representation of a portion of the official electronic record contained therein.

303020
355021
355514

WHEN RECORDED, MAIL TO:

Columbus Gold (U.S.) Corp.
573 E. Second Street
Reno, Nevada 89502

**Mining Claim Rental Fee Filing &
Affidavit of Notice of Intent to Hold
Arizona Lode Mining Claims
2015-2016 ASSESSMENT YEAR**

STATE OF NEVADA)
) SS
COUNTY OF WASHOE)

TO ALL WHOM IT MAY CONCERN:

Please take notice that COLUMBUS GOLD (U.S.) CORP., whose address is 573 E. SECOND STREET, RENO, NEVADA 89502, as owner or lessee, hereby files, pursuant to Public Law 102-381, 106 Stat. 1374, 1377-1379, and 43 CFR Parts 3730, 3820, 3830, and 3850, those unpatented mining claims listed by name and BLM serial number, in Exhibit A attached hereto as satisfaction of the in-lieu assessment work requirements imposed by law and regulation.

Set forth in Exhibit A are 40 unpatented mining claims for COLUMBUS GOLD (U.S.) CORP., which will, simultaneously herewith, pay to the BLM upon filing the amount of \$155.00 rental per claim for each and every claim for a total amount of \$6,200.00

It is the intention of COLUMBUS GOLD (U.S.) CORP., owner, to maintain and develop the unpatented mining claims set forth in Exhibit A as is provided for by law, and to hold the same to and through 11:59 a.m. September 1, 2016.

Dated this 17th of August, 2015.

The undersigned affirms that this document does not contain the social security number of any person.

By: Jennifer VonFerber

Name: Jennifer VonFerber
Title: Agent

Subscribed and sworn to before me this 17th day of August, 2015.

Donna C. Kennedy
NOTARY PUBLIC



RECEIPT # 3374918

ENTERED
AUG 26 2015
BY: IR

RECEIVED
BLM AZ REGIONAL OFFICE
2015 AUG 21 P 2:41
PHOENIX, ARIZONA

EXHIBIT A

24 unpatented lode mining claims located in Sections 19, 29-32, Township 23 South - Range 16 East, G.&S.R. Meridian, Harshaw (Patagonia) Mining District, Santa Cruz County, Arizona, as follows:

<u>Claim Name</u>	<u>BLM Serial Number</u>	<u>County Book/Page</u>
Red 1	AMC# 355021	Book 855 Page 446
Red 2	AMC# 355022	Book 855 Page 449
Red 3	AMC# 355023	Book 855 Page 450
Red 4	AMC# 355024	Book 855 Page 452
Red 5	AMC# 355025	Book 855 Page 454
Red 6	AMC# 355026	Book 855 Page 456
Red 7	AMC# 355027	Book 855 Page 458
Red 15	AMC# 355035	Book 855 Page 474
Red 16	AMC# 355036	Book 855 Page 476
Red 17	AMC# 355037	Book 855 Page 478
Red 18	AMC# 355038	Book 855 Page 480
Red 19	AMC# 355039	Book 855 Page 482
Red 20	AMC# 355040	Book 855 Page 484
PC 1	AMC# 355514	Book 880 Page 852
PC 2	AMC# 355515	Book 880 Page 854
PC 4	AMC# 355517	Book 880 Page 860
PC 6	AMC# 355519	Book 880 Page 866
PC 9	AMC# 355522	Book 880 Page 875
PC 10	AMC# 355523	Book 880 Page 878
PC 11	AMC# 355524	Book 880 Page 881
PC 12	AMC# 355525	Book 880 Page 884
PC 14	AMC# 355526	Book 880 Page 887
PC 15	AMC# 355527	Book 880 Page 890
PC 16	AMC# 355528	Book 880 Page 893

OWNER: Columbus Gold (U.S.) Corp.
573 E. 2nd Street
Reno, NV 89502

16 unpatented lode mining claims located in Sections 29 & 30, Township 23 South - Range 16 East G.&S.R. Meridian, Harshaw (Patagonia) Mining District, Santa Cruz County, Arizona, as follows:

<u>Claim Name</u>	<u>BLM Serial Number</u>	<u>County Book/Page</u>
FM-1 Amd	AMC# 303024	Book 548 Page 445
FM-2 Amd	AMC# 303026	Book 548 Page 447
FM-3 Amd	AMC# 303027	Book 548 Page 448
FM-4 Amd	AMC# 303028	Book 548 Page 449
FM-5 Amd	AMC# 303029	Book 548 Page 450
Red 8	AMC# 355028	Book 855 Page 460
Red 9	AMC# 355029	Book 855 Page 462
Red 10	AMC# 355030	Book 855 Page 464
Red 11	AMC# 355031	Book 855 Page 466
Red 12	AMC# 355032	Book 855 Page 468
Red 13	AMC# 355033	Book 855 Page 470

PHOENIX, ARIZONA
 2015 AUG 21 P 2:42
 RECEIVED
 BLM ARIZONA OFFICE

Red 14	AMC# -355034	Book 855	Page 472
PC 3	AMC# -355516	Book 880	Page 857
PC 5	AMC# -355518	Book 880	Page 863
PC 7	AMC# 355520	Book 880	Page 869
PC 8	AMC# -355521	Book 880	Page 872

OWNERS: Columbus Gold (U.S.) Corp. (50%) **AND** Herb Duerr (50%)
573 E. 2nd Street 1680 Greenfield Drive
Reno, NV 89502 Reno, NV 89509

RECEIVED
BLM AUSTIN OFFICE
2015 AUG 21 P 2:42
PHOENIX, ARIZONA

United States Department of the Interior
Bureau of Land Management
LANDS/RECREATION & PLANNING
ONE N CENTRAL AVE
PHOENIX, AZ 85004 -2203
Phone: 602-417-9200

Receipt

No: 3374918

Transaction #: 3473132	
Date of Transaction: 08/24/2015	
CUSTOMER:	
COLUMBUS GOLD (US) CORP 573 E 2ND ST RENO,NV 89502-1014 US	

LINE #	QTY	DESCRIPTION	REMARKS	UNIT PRICE	TOTAL
1	1.00	LOCATABLE MINERALS / MINING CLAIMS-NOT NEW-UNADJUD,ONE AUTH NO. ONLY / MINING CLAIM MONEY RECEIVED CASES: AMC355021/\$6200.00	MAINT FEE PYMNT (40) 2016	- n/a -	6200.00
TOTAL:					\$6,200.00

PAYMENT INFORMATION					
1	AMOUNT:	6200.00	POSTMARKED:	08/17/2015	
	TYPE:	CHECK	RECEIVED:	08/21/2015	
	CHECK NO:	2879			
	NAME:	COLUMBUS GOLD (NEVADA) CORP 573 E 2ND ST RENO NV 89502-1014 US			

REMARKS

This receipt was generated by the automated BLM Collections and Billing System and is a paper representation of a portion of the official electronic record contained therein.

ENTERED
AUG 26 2015
BY: IR

8/24/2015

Cordex Exploration
573 E. 2nd St
Reno, NV 89502



RETURN RECEIPT
REQUESTED

RECEIVED
BLM AZ STATE OFFICE

2015 AUG 21 P 2:42

PHOENIX, ARIZONA

Arizona State BLM
one North Central Ave
Suite 800
Phoenix, AZ 85004-4427

WHEN RECORDED, MAIL TO:
Columbus Gold (U.S.) Corp.
573 E. Second Street
Reno, Nevada 89502

Amc 303020

355021

355514

**Mining Claim Rental Fee Filing &
Affidavit of Notice of Intent to Hold
Arizona Lode Mining Claims
2014-2015 ASSESSMENT YEAR**

STATE OF NEVADA)
) SS
COUNTY OF WASHOE)

TO ALL WHOM IT MAY CONCERN:

Please take notice that COLUMBUS GOLD (U.S.) CORP., whose address is 573 EAST SECOND STREET, RENO, NEVADA 89502, as owner or lessee, hereby files, pursuant to Public Law 102-381, 106 Stat. 1374, 1377-1379, and 43 CFR Parts 3730, 3820, 3830, and 3850, those unpatented mining claims listed by name and BLM serial number, in Exhibit A attached hereto as satisfaction of the in-lieu assessment work requirements imposed by law and regulation.

Set forth in Exhibit A are 40 unpatented mining claims for COLUMBUS GOLD (U.S.) CORP., which will, simultaneously herewith, pay to the BLM upon filing the amount of \$155.00 rental per claim for each and every claim for a total amount of \$6,200.00.

It is the intention of COLUMBUS GOLD (U.S.) CORP., owner, to maintain and develop the unpatented mining claims set forth in Exhibit A as is provided for by law, and to hold the same to and through 11:59 a.m. September 1, 2015.

Dated this 15th of August, 2014.



By: *Bruce Delaney*

Name: Bruce Delaney
Title: Agent

Subscribed and sworn to before me this 15th day of August, 2014.

Jennifer A. Taelour
NOTARY PUBLIC

ENTERED
AUG 22 2014
BY: JB
NO. OF CLAIMS 40
AMOUNT \$12200.00
RECEIPT NO. 3105484
INIT. CD

** BLM-ASO**

RECEIVED
BLM AZ STATE OFFICE
2014 AUG 18 P 2:38
PHOENIX, ARIZONA

EXHIBIT A

24 unpatented lode mining claims located in Sections 19, 29-32, Township 23 South - Range 16 East, G.&S.R. Meridian, Harshaw (Patagonia) Mining District, Santa Cruz County, Arizona, as follows:

<u>Claim Name</u>	<u>BLM Serial Number</u>	<u>County Book/Page</u>
Red 1	AMC# 355021	Book 855 Page 446
Red 2	AMC# 355022	Book 855 Page 449
Red 3	AMC# 355023	Book 855 Page 450
Red 4	AMC# 355024	Book 855 Page 452
Red 5	AMC# 355025	Book 855 Page 454
Red 6	AMC# 355026	Book 855 Page 456
Red 7	AMC# 355027	Book 855 Page 458
Red 15	AMC# 355035	Book 855 Page 474
Red 16	AMC# 355036	Book 855 Page 476
Red 17	AMC# 355037	Book 855 Page 478
Red 18	AMC# 355038	Book 855 Page 480
Red 19	AMC# 355039	Book 855 Page 482
Red 20	AMC# 355040	Book 855 Page 484
PC 1	AMC# 355514	Book 880 Page 852
PC 2	AMC# 355515	Book 880 Page 854
PC 4	AMC# 355517	Book 880 Page 860
PC 6	AMC# 355519	Book 880 Page 866
PC 9	AMC# 355522	Book 880 Page 875
PC 10	AMC# 355523	Book 880 Page 878
PC 11	AMC# 355524	Book 880 Page 881
PC 12	AMC# 355525	Book 880 Page 884
PC 14	AMC# 355526	Book 880 Page 887
PC 15	AMC# 355527	Book 880 Page 890
PC 16	AMC# 355528	Book 880 Page 893

**OWNER: Columbus Gold (U.S.) Corp.
573 E. 2nd Street
Reno, NV 89502**

RECEIVED
 BLM AZ STATE OFFICE
 PHOENIX, ARIZONA
 AUG 18 PM 2:38

16 unpatented lode mining claims located in Sections 29 & 30, Township 23 South - Range 16 East, G.&S.R. Meridian, Harshaw (Patagonia) Mining District, Santa Cruz County, Arizona, as follows:

<u>Claim Name</u>	<u>BLM Serial Number</u>	<u>County Book/Page</u>
FM-1 Amd	AMC# 303024	Book 548 Page 445
FM-2 Amd	AMC# 303026	Book 548 Page 447
FM-3 Amd	AMC# 303027	Book 548 Page 448
FM-4 Amd	AMC# 303028	Book 548 Page 449
FM-5 Amd	AMC# 303029	Book 548 Page 450
Red 8	AMC# 355028	Book 855 Page 460
Red 9	AMC# 355029	Book 855 Page 462
Red 10	AMC# 355030	Book 855 Page 464
Red 11	AMC# 355031	Book 855 Page 466
Red 12	AMC# 355032	Book 855 Page 468
Red 13	AMC# 355033	Book 855 Page 470


Red 14	AMC#	355034	Book	855	Page	472
PC 3	AMC#	355516	Book	880	Page	857
PC 5	AMC#	355518	Book	880	Page	863
PC 7	AMC#	355520	Book	880	Page	869
PC 8	AMC#	355521	Book	880	Page	872

OWNERS: Columbus Gold (U.S.) Corp. (50%) AND Herb Duerr (50%)
573 E. 2nd Street 1680 Greenfield Drive
Reno, NV 89502 Reno, NV 89509

RECEIVED
BLM AZ STATE OFFICE
2014 AUG 18 P 2:38
PHOENIX, ARIZONA

PLACE ADDRESS AT TOP OF ENVELOPE TO THE RIGHT OF THE RETURN ADDRESS, FOLD AT DOTTED LINE

CERTIFIED MAIL



7007 2560 0002 6737 1779



U.S. POSTAGE
\$7.19
FCM LG ENV
89510
Date of sale
08/15/14
06 2S00
08282251 APC

FOLD HERE

COLUMBUS COLLEGE
RECEIVED

BLM AZ STATE OFFICE

2014 AUG 18 P 2:38

PHOENIX, ARIZONA

DEPARTMENT OF THE INTERIOR-BLM
ONE NORTH CENTRAL AVENUE, STE 800
PHOENIX, AZ 85004-4427

United States Department of the Interior
Bureau of Land Management
 LANDS/RECREATION & PLANNING
 ONE N CENTRAL AVE
 PHOENIX, AZ 85004 -2203
 Phone: 602-417-9200

Receipt

No: 3105484

Transaction #: 3197133		ENTERED INTO COMPUTER
Date of Transaction: 08/19/2014		
CUSTOMER:		
COLUMBUS GOLD (US) CORP 573 E 2ND ST RENO,NV 89502-1014 US		

LINE #	QTY	DESCRIPTION	REMARKS	UNIT PRICE	TOTAL
1	1.00	LOCATABLE MINERALS / MINING CLAIMS-NOT NEW-UNADJUD,ONE AUTH NO. ONLY / MINING CLAIM MONEY RECEIVED CASES: AMC355021/\$6200.00	MAINT FEE PYMNT (40) 2015	- n/a -	6200.00
TOTAL:					\$6,200.00

PAYMENT INFORMATION					
1	AMOUNT:	6200.00	POSTMARKED:	08/15/2014	
	TYPE:	CHECK	RECEIVED:	08/18/2014	
	CHECK NO:	2385			
	NAME:	COLUMBUS GOLD NEVADA CORP 573 E 2ND ST RENO NV 89502-1014 US			

REMARKS

This receipt was generated by the automated BLM Collections and Billing System and is a paper representation of a portion of the official electronic record contained therein.

303024
 303026 - 303029
 355021 - 355040
 355514 - 355528

Message:

40 ROWS RETRIEVED

CBS Export Results Report

Include Resolved Records

Record Status

- Error Records (E/M/I)
- Accepted Records (A/W)
- "On Hold" Records (H)
- All Records (for s/n or receipt nr)
- Exported, No Results From CBS
- New (not yet exported)

Enter export Date (mm/dd/yyyy)

Serial Number match (optional)

Receipt Nr (optional)

Export Nr (exclusive)

LR2000 User (defaults to login)

Search Criteria

Responsible Area (Errors Only)

- User (U,X)
- Programmer (P,X)
- All (U,P,X)

[User Guide](#)

[Printable Format \(legal/landscape\)](#)

	Resend?	Export Nr	A/D	Serial Nr	Mult	Code	\$ Amount	Remarks	Receipt Nr	LR2000 User	#Msg	Resolved?	OK	Stat1	Area	CBS Msg 1	Stat2	Area	Msg 2	CBS 392 ID	392 \$ Amt	Action	Update Date	Resend	Resend Orig	Export Date
1	<input type="checkbox"/>	4660226	A	AMC303024	782	155.00	2015;\$155	3105484	PAULINEB	1	<input type="checkbox"/>		A	ACCP						2082372	6200.00	8/22/2014 9:12				8/22/2014
2	<input type="checkbox"/>	4660227	A	AMC303026	782	155.00	2015;\$155	3105484	PAULINEB	1	<input type="checkbox"/>		A	ACCP						2082372	6200.00	8/22/2014 9:12				8/22/2014
3	<input type="checkbox"/>	4660228	A	AMC303027	782	155.00	2015;\$155	3105484	PAULINEB	1	<input type="checkbox"/>		A	ACCP						2082372	6200.00	8/22/2014 9:12				8/22/2014
4	<input type="checkbox"/>	4660229	A	AMC303028	782	155.00	2015;\$155	3105484	PAULINEB	1	<input type="checkbox"/>		A	ACCP						2082372	6200.00	8/22/2014 9:12				8/22/2014
5	<input type="checkbox"/>	4660230	A	AMC303029	782	155.00	2015;\$155	3105484	PAULINEB	1	<input type="checkbox"/>		A	ACCP						2082372	6200.00	8/22/2014 9:12				8/22/2014
6	<input type="checkbox"/>	4660231	A	AMC355021	782	155.00	2015;\$155	3105484	PAULINEB	1	<input type="checkbox"/>		A	ACCP						2082372	6200.00	8/22/2014 9:13				8/22/2014
7	<input type="checkbox"/>	4660232	A	AMC355022	782	155.00	2015;\$155	3105484	PAULINEB	1	<input type="checkbox"/>		A	ACCP						2082372	6200.00	8/22/2014 9:13				8/22/2014
8	<input type="checkbox"/>	4660233	A	AMC355023	782	155.00	2015;\$155	3105484	PAULINEB	1	<input type="checkbox"/>		A	ACCP						2082372	6200.00	8/22/2014 9:13				8/22/2014
9	<input type="checkbox"/>	4660234	A	AMC355024	782	155.00	2015;\$155	3105484	PAULINEB	1	<input type="checkbox"/>		A	ACCP						2082372	6200.00	8/22/2014 9:13				8/22/2014
10	<input type="checkbox"/>	4660235	A	AMC355025	782	155.00	2015;\$155	3105484	PAULINEB	1	<input type="checkbox"/>		A	ACCP						2082372	6200.00	8/22/2014 9:13				8/22/2014
11	<input type="checkbox"/>	4660236	A	AMC355026	782	155.00	2015;\$155	3105484	PAULINEB	1	<input type="checkbox"/>		A	ACCP						2082372	6200.00	8/22/2014 9:13				8/22/2014
12	<input type="checkbox"/>	4660237	A	AMC355027	782	155.00	2015;\$155	3105484	PAULINEB	1	<input type="checkbox"/>		A	ACCP						2082372	6200.00	8/22/2014 9:13				8/22/2014
13	<input type="checkbox"/>	4660238	A	AMC355028	782	155.00	2015;\$155	3105484	PAULINEB	1	<input type="checkbox"/>		A	ACCP						2082372	6200.00	8/22/2014 9:13				8/22/2014
14	<input type="checkbox"/>	4660239	A	AMC355029	782	155.00	2015;\$155	3105484	PAULINEB	1	<input type="checkbox"/>		A	ACCP						2082372	6200.00	8/22/2014 9:13				8/22/2014
15	<input type="checkbox"/>	4660240	A	AMC355030	782	155.00	2015;\$155	3105484	PAULINEB	1	<input type="checkbox"/>		A	ACCP						2082372	6200.00	8/22/2014 9:13				8/22/2014
16	<input type="checkbox"/>	4660241	A	AMC355031	782	155.00	2015;\$155	3105484	PAULINEB	1	<input type="checkbox"/>		A	ACCP						2082372	6200.00	8/22/2014 9:13				8/22/2014
17	<input type="checkbox"/>	4660242	A	AMC355032	782	155.00	2015;\$155	3105484	PAULINEB	1	<input type="checkbox"/>		A	ACCP						2082372	6200.00	8/22/2014 9:13				8/22/2014
18	<input type="checkbox"/>	4660243	A	AMC355033	782	155.00	2015;\$155	3105484	PAULINEB	1	<input type="checkbox"/>		A	ACCP						2082372	6200.00	8/22/2014 9:13				8/22/2014
19	<input type="checkbox"/>	4660244	A	AMC355034	782	155.00	2015;\$155	3105484	PAULINEB	1	<input type="checkbox"/>		A	ACCP						2082372	6200.00	8/22/2014 9:13				8/22/2014
20	<input type="checkbox"/>	4660245	A	AMC355035	782	155.00	2015;\$155	3105484	PAULINEB	1	<input type="checkbox"/>		A	ACCP						2082372	6200.00	8/22/2014 9:13				8/22/2014

AMC 355514

AMC 355021

AMC 303020

WHEN RECORDED, MAIL TO:

Columbus Gold (U.S.) Corp.
573 E. Second Street
Reno, Nevada 89502

PHOENIX, ARIZONA

2013 AUG 21 P 2:51

RECEIVED
BLM AZ STATE OFFICE

**Mining Claim Rental Fee Filing &
Affidavit of Notice of Intent to Hold
Arizona Lode Mining Claims
2013-2014 ASSESSMENT YEAR**

STATE OF NEVADA)
) SS
COUNTY OF WASHOE)

TO ALL WHOM IT MAY CONCERN:

Please take notice that COLUMBUS GOLD (U.S.) CORP., whose address is 573 E. SECOND STREET, as owner or lessee, hereby files, pursuant to Public Law 102-381, 106 Stat. 1374, 1377-1379, and 43 CFR Parts 3730, 3820, 3830, and 3850, those unpatented mining claims listed by name and BLM serial number, in Exhibit A attached hereto as satisfaction of the in-lieu assessment work requirements imposed by law and regulation.

Set forth in Exhibit A are 40 unpatented mining claims for COLUMBUS GOLD (U.S.) CORP., which will, simultaneously herewith, pay to the BLM upon filing the amount of \$140.00 rental per claim for each and every claim for a total amount of \$5,600.00

It is the intention of COLUMBUS GOLD (U.S.) CORP., owner, to maintain and develop the unpatented mining claims set forth in Exhibit A as is provided for by law, and to hold the same to and through 11:59 a.m. September 1, 2014.

Dated this 19th of August, 2013.



By: *Andy B. Wallace*

Name: Andy B. Wallace
Title: Vice President

Subscribed and sworn to before me this
19th day of August, 2013.

Jennifer A. Taelour
NOTARY PUBLIC

ENTERED
AUG 27 2013
BY: *TS*

NO. OF CLAIMS 40
AMOUNT \$5600.00
RECEIPT NO. 2861908
INIT. *Adl*

** R I M A G I S T **

EXHIBIT A

24 unpatented lode mining claims located in Sections 19, 29-32, Township 23 South - Range 16 East, G.&S.R. Meridian, Harshaw (Patagonia) Mining District, Santa Cruz County, Arizona, follows:

<u>Claim Name</u>	<u>BLM Serial Number</u>	<u>County Book/Page</u>
Red 1	AMC# 355021	Book 855 Page 452
Red 2	AMC# 355022	Book 855 Page 452
Red 3	AMC# 355023	Book 855 Page 452
Red 4	AMC# 355024	Book 855 Page 452
Red 5	AMC# 355025	Book 855 Page 454
Red 6	AMC# 355026	Book 855 Page 456
Red 7	AMC# 355027	Book 855 Page 458
Red 15	AMC# 355035	Book 855 Page 474
Red 16	AMC# 355036	Book 855 Page 476
Red 17	AMC# 355037	Book 855 Page 478
Red 18	AMC# 355038	Book 855 Page 480
Red 19	AMC# 355039	Book 855 Page 482
Red 20	AMC# 355040	Book 855 Page 484
PC 1	AMC# 355514	Book 880 Page 852
PC 2	AMC# 355515	Book 880 Page 854
PC 4	AMC# 355517	Book 880 Page 860
PC 6	AMC# 355519	Book 880 Page 866
PC 9	AMC# 355522	Book 880 Page 875
PC 10	AMC# 355523	Book 880 Page 878
PC 11	AMC# 355524	Book 880 Page 881
PC 12	AMC# 355525	Book 880 Page 884
PC 14	AMC# 355526	Book 880 Page 887
PC 15	AMC# 355527	Book 880 Page 890
PC 16	AMC# 355528	Book 880 Page 893

**OWNER: Columbus Gold (U.S.) Corp.
573 E. 2nd Street
Reno, NV 89502**

16 unpatented lode mining claims located in Sections 29 & 30, Township 23 South - Range 16 East, G.&S.R. Meridian, Harshaw (Patagonia) Mining District, Santa Cruz County, Arizona, as follows:

<u>Claim Name</u>	<u>BLM Serial Number</u>	<u>County Book/Page</u>
FM-1 Amd	AMC# 303024	Book 548 Page 445
FM-2 Amd	AMC# 303026	Book 548 Page 447
FM-3 Amd	AMC# 303027	Book 548 Page 448
FM-4 Amd	AMC# 303028	Book 548 Page 449
FM-5 Amd	AMC# 303029	Book 548 Page 450
Red 8	AMC# 355028	Book 855 Page 460
Red 9	AMC# 355029	Book 855 Page 462
Red 10	AMC# 355030	Book 855 Page 464
Red 11	AMC# 355031	Book 855 Page 466
Red 12	AMC# 355032	Book 855 Page 468
Red 13	AMC# 355033	Book 855 Page 470

RECEIVED
 BLM AZ STATE OFFICE
 2013 AUG 21 P 2:51
 TUCUEN, ARIZONA

Red 14	AMC# 355034	Book 855	Page 472
PC 3	AMC# 355516	Book 880	Page 857
PC 5	AMC# 355518	Book 880	Page 863
PC 7	AMC# 355520	Book 880	Page 869
PC 8	AMC# 355521	Book 880	Page 872

OWNERS: Columbus Gold (U.S.) Corp. (50%) AND Herb Duerr (50%)
573 E. 2nd Street 1680 Greenfield Drive
Reno, NV 89502 Reno, NV 89509

RECEIVED
BLM AZ STATE OFFICE
2013 AUG 21 P 2:51
PHOENIX, ARIZONA

United States Department of the Interior
Bureau of Land Management
 LANDS/RECREATION & PLANNING
 ONE N CENTRAL AVE
 PHOENIX, AZ 85004 -2203
 Phone: 602-417-9200

Receipt

No: 2861908

Transaction #: 2947796	
Date of Transaction: 08/22/2013	
CUSTOMER:	
COLUMBUS GOLD (US) CORP 573 E 2ND ST RENO,NV 89502-1014 US	

LINE #	QTY	DESCRIPTION	REMARKS	UNIT PRICE	TOTAL
1	1.00	LOCATABLE MINERALS / MINING CLAIMS-NOT NEW-UNADJUD,ONE AUTH NO. ONLY / MINING CLAIM MONEY RECEIVED CASES: AMC355021/\$5600.00	MAINT FEE PYMNT (40) 2014	- n/a -	5600.00
TOTAL:					\$5,600.00

PAYMENT INFORMATION			
1	AMOUNT:	5600.00	POSTMARKED: 08/19/2013
	TYPE:	CHECK	RECEIVED: 08/21/2013
	CHECK NO:	1879	
	NAME:	COLUMBUS GOLD NEVADA CORP 573 E 2ND ST RENO NV 89502-1014 US	

REMARKS

This receipt was generated by the automated BLM Collections and Billing System and is a paper representation of a portion of the official electronic record contained therein.

Amc 303020
Amc 355021
Amc 355514

August 7, 2012

United States Department of Interior
BUREAU OF LAND MANAGEMENT
Arizona State Office, Records Section
1 N. Central, Ste. #800
Phoenix, AZ 85004

NOTICE OF INTENT TO HOLD
ANNUAL CLAIM MAINTENANCE FEES for 2012/2013
By Herb & Naomi Duerr and Columbus Gold (US) Corporation
(Under Option to White Cloud Resources, LLC)

To Whom It May Concern:

Herb & Naomi Duerr and Columbus Gold (US) Corporation, authorized to do business in the State of Arizona has complied with the Final Rule as published in the Federal Register which implements provisions of the Interior Department and the related agencies' Consolidated Appropriations Act, 2012 (the FY 2012 Act), Pub. L. No. 112-74, 125 Stat. 786, enacted on December 23, 2011, amending the Omnibus Budget Reconciliation Act of 1993 (30 U.S.C 28f) which had established an initial and maintenance fee payment for all lode and placer mining claims and mill sites and tunnel sites on a per-claim basis.

In accordance with Sec. 430 of the FY 2012 Act, the maintenance fee payment for placer mining claims has been calculated based on the total acreage in the claim. The maintenance fee for lode claims, mill sites and tunnel sites continues to be \$140.00 per claim or site.

This will serve as notice that **Herb & Naomi Duerr** whose address for purposes of this filing is **1680 Greenfield Drive, Reno, Nevada 89509** and **Columbus Gold (US) Corporation, #910-475 Howe Street, Vancouver, British Columbia, Canada V6C 2B3** intends to hold the mining claims and/or mill sites as described in **Exhibit "A"** hereto for the assessment years 2012/2013, by payment of the annual claim maintenance fee of \$140.00 per claim or mill site. Payment of \$2,240.00 is made herewith for such assessment year for each of the unpatented lode claims and mill sites. The name, serial number, book and page or index number of the recording of the location notices are in the official records of Santa Cruz County, Arizona, which are set forth in Exhibit "A" attached hereto and by this references incorporated herein.

Sincerely,



Mary E. Darling
"Agent for Thomas Congdon"
White Cloud Resources, LLC.

ENTERED INTO COMPUTER

8/23/12 AT

RECEIVED
BLM AZ STATE OFFICE
2012 AUG 15 P 12:27
PHOENIX, ARIZONA

\\server\data\survey 2010\white cloud resources\2010 - 2012 claim list for filing\2012\duerr letter to blm 2012-2013.docx

2431196

**Herb and Naomi Duerr
AND
Columbus Gold (U.S.) Corporation
Exhibit
Page 1**

The following described property consisting of unpatented mining claims situated in Santa Cruz County, Arizona, and more particularly described as follows:

NOTICE OF INTENT TO HOLD the foregoing lode claims.

2012/2013 - 16 claims

Optioned to: White Cloud Resources, LLC

Claim #	AMC Number	Santa Cruz County Recording Number	Subdivision UNSURVEYED SS/TT/RR
FM-1 AMENDED	303024	BK 521 PG 786 BK 548 PG 445	NW&SW 1/4 29/23S/16E
FM-2 AMENDED	303026	BK 521 PG 788 BK 548 PG 447	NW 1/4 29/23S/16E
FM-3 AMENDED	303027	BK 521 PG 789 BK 548 PG 448	NW&SW 1/4 29/23S/16E
FM-4 AMENDED	303028	BK 521 PG 790 BK 548 PG 449	NW 1/4 29/23S/16E
FM-5 AMENDED	303029	BK 521 PG 791 BK 548 PG 450	NW&SW 1/4 29/23S/16E
RED-8	355028	BK 855 PG 460	NW&NE 1/4 29/23S/16E
RED-9	355029	BK 855 PG 462	NW&SW 1/4 29/23S/16E
RED-10	355030	BK 855 PG 464	NW 1/4 29/23S/16E
RED-11	355031	BK 855 PG 466	NW 1/4 29/23S/16E
RED-12	355032	BK 855 PG 468	NE 1/4 30/23S/16E
RED-13	355033	BK 855 PG 470	NE 1/4 30/23S/16E
RED-14	355034	BK 855 PG 472	NE 1/4 30/23S/16E
PC-3	355516	BK 880 PG 857	SW 1/4 30/23S/16E
PC-5	355518	BK 880 PG 863	SE 1/4 30/23S/16E
PC-7	355520	BK 880 PG 869	SE 1/4 30/23S/16E
PC-8	355521	BK 880 PG 872	NE&SE 1/4 30/23S/16E

RECEIVED
 BLM AZ STATE OFFICE
 2012 AUG 15 P 12: 27
 PHOENIX, ARIZONA

United States Department of the Interior
 Bureau of Land Management
 LANDS/RECREATION & PLANNING
 ONE N CENTRAL AVE
 PHOENIX, AZ 85004 -2203
 Phone: 602-417-9200

Receipt

No:

2631196

Transaction #: 2711697	
Date of Transaction: 08/15/2012	
CUSTOMER:	
WHITE CLOUD RESOURCES LLC 1776 LINCOLN ST STE 800 DENVER, CO 80203-1021 US	

LINE #	QTY	DESCRIPTION	REMARKS	UNIT PRICE	TOTAL
1	1.00	LOCATABLE MINERALS / MINING CLAIMS-NOT NEW-UNADJUD, ONE AUTH NO. ONLY / MINING CLAIM MONEY RECEIVED CASES: AMC303024/\$2240.00	MAINT 2013/16	- n/a -	2240.00
TOTAL:					\$2,240.00

PAYMENT INFORMATION					
1	AMOUNT:	2240.00	POSTMARKED:	N/A	
	TYPE:	CHECK	RECEIVED:	08/15/2012	
	CHECK NO:	1291			
	NAME:	WHITE CLOUD RESOURCES LLC 1776 LINCOLN ST STE 800 DENVER CO 80203-1021 US			

REMARKS

This receipt was generated by the automated BLM Collections and Billing System and is a paper representation of a portion of the official electronic record contained therein.

AMC 303020

AMC 355021

AMC 355514

August 1, 2011

United States Department of Interior
BUREAU OF LAND MANAGEMENT
Arizona State Office
Records Section
1 N. Central, Ste. #800
Phoenix, AZ 85004

PHOENIX, ARIZONA

2011 AUG - 2 P 12: 20

RECEIVED
BLM AZ STATE OFFICE

NOTICE OF INTENT TO HOLD
ANNUAL CLAIM MAINTENANCE FEES for 2011/2012
By Herb & Naomi Duerr and Columbus Gold (US) Coproration
(Under Option to White Cloud Resources, LLC)

To Whom It May Concern:

The Final Rule as published in the Federal Register implements provisions of the Interior Department and related agencies, Appropriations Act of 1993 (the "Act") that require an annual rental fee of \$140.00 for each unpatented mining claim and site located and held under the General Mining law of 1872.

This will serve as notice that **Herb & Naomi Duerr** whose address for purposes of this filing is **12790 Roseview Lane, Reno, Nevada 89511** and **Columbus Gold (US) Corporation, #910-475 Howe Street, Bancouver, British Columbia, Canada V6C 2B3** intends to hold the mining claims and/or mill sites as described in **Exhibit "A"** hereto for the assessment years 2011/2012, by payment of the annual claim maintenance fee of \$140.00 per claim or mill site. Payment of \$2,240.00 is made herewith for such assessment year for each of the unpatented lode claims and mill sites. The name, serial number, book and page or index number of the recording of the location notices are in the official records of Santa Cruz County, Arizona, which are set forth in **Exhibit "A"** attached hereto and by this references incorporated herein.

Sincerely,

Richard D. Darling
"Agent for Thomas Congdon"
President
White Cloud Resources, LLC.

NO. OF CLAIMS 16
AMOUNT \$2240.00
RECEIPT NO. 2394897
INIT. AD

** BLM-ASO **

AUG 3 2011

Am

Herb and Naomi Duerr
 12790 Roseview lane
 Reno, Nevada 89511
 AND

Columbus Gold (U.S.) Corporation
 #910-475 Howe Street
 Vancouver, British Columbia, Canada V6C 2B3

RECEIVED
 PLM AZ STATE OFFICE
 2011 AUG - 2 P 12: 20
 PHOENIX, ARIZONA

Exhibit "A"

The following described property consisting of unpatented mining claims situated in Santa Cruz County, Arizona, and more particularly described as follows:

NOTICE OF INTENT TO HOLD the foregoing lode claims.

For the years 2011/2012 Optioned to: White Cloud Resources, LLC

Claim #	AMC Number	Santa Cruz County Recording Number	Subdivision UNSURVEYED SS/TT/RR
FM-1 AMENDED	✓ 303024	BK 521 PG 786 BK 548 PG 445	NW&SW 1/4 29/23S/16E
FM-2 AMENDED	✓ 303026	BK 521 PG 788 BK 548 PG 447	NW 1/4 29/23S/16E
FM-3 AMENDED	✓ 303027	BK 521 PG 789 BK 548 PG 448	NW&SW 1/4 29/23S/16E
FM-4 AMENDED	✓ 303028	BK 521 PG 790 BK 548 PG 449	NW 1/4 29/23S/16E
FM-5 AMENDED	✓ 303029	BK 521 PG 791 BK 548 PG 450	NW&SW 1/4 29/23S/16E
RED-8	✓ 355028	BK 855 PG 460	NW&NE 1/4 29/23S/16E
RED-9	✓ 355029	BK 855 PG 462	NW&SW 1/4 29/23S/16E
RED-10	✓ 355030	BK 855 PG 464	NW 1/4 29/23S/16E
RED-11	✓ 355031	BK 855 PG 466	NW 1/4 29/23S/16E
RED-12	✓ 355032	BK 855 PG 468	NE 1/4 30/23S/16E
RED-13	✓ 355033	BK 855 PG 470	NE 1/4 30/23S/16E
RED-14	✓ 355034	BK 855 PG 472	NE 1/4 30/23S/16E
PC-3	✓ 355516	BK 880 PG 857	SW 1/4 30/23S/16E
PC-5	✓ 355518	BK 880 PG 863	SE 1/4 30/23S/16E
PC-7	✓ 355520	BK 880 PG 869	SE 1/4 30/23S/16E
PC-8	✓ 355521	BK 880 PG 872	NE&SE 1/4 30/23S/16E

United States Department of the Interior
Bureau of Land Management
 LANDS/RECREATION & PLANNING
 ONE N CENTRAL AVE
 PHOENIX, AZ 85004 -2203
 Phone: 602-417-9200

Receipt

No: 2394897

Transaction #: 2470001	
Date of Transaction: 08/02/2011	
CUSTOMER:	
HERB DUERR 12790 ROSEVIEW LN RENO,NV 89511-8671 US	

LINE #	QTY	DESCRIPTION	REMARKS	UNIT PRICE	TOTAL
1	1.00	LOCATABLE MINERALS / MINING CLAIMS-NOT NEW-UNADJUD,ONE AUTH NO. ONLY / MINING CLAIM MONEY RECEIVED CASES: AMC303024/\$2240.00	MAINT FEE PYMNT (16) 2012	- n/a -	2240.00
TOTAL:					\$2,240.00

PAYMENT INFORMATION			
1	AMOUNT:	2240.00	POSTMARKED: N/A
	TYPE:	CHECK	RECEIVED: 08/02/2011
	CHECK NO:	1277	
	NAME:	WHITE CLOUD RESOURCES LLC 1776 LINCOLN ST SUITE 800 DENVER CO 80203 US	

REMARKS

This receipt was generated by the automated BLM Collections and Billing System and is a paper representation of a portion of the official electronic record contained therein.

AMC 303020
AMC 355021
AMC 355514

July 21, 2010

United States Department of Interior
BUREAU OF LAND MANAGEMENT
Arizona State Office
Records Section
1 N. Central, Ste. #800
Phoenix, AZ 85004


NOTICE OF INTENT TO HOLD
ANNUAL CLAIM MAINTENANCE FEES for 2010/2011
By Herb & Naomi Duerr and Columbus Gold (US) Coproration
(Under Option to White Cloud Resources, LLC)

To Whom It May Concern:

The Final Rule as published in the Federal Register implements provisions of the Interior Department and related agencies, Appropriations Act of 1993 (the "Act") that require an annual rental fee of \$140.00 for each unpatented mining claim and site located and held under the General Mining law of 1872.

This will serve as notice that **Herb & Naomi Duerr** whose address for purposes of this filing is **12790 Roseview Lane, Reno, Nevada 89511** and **Columbus Gold (US) Corporation, #910-475 Howe Street, Bancouver, British Columbia, Canada V6C 2B3** intends to hold the mining claims and/or mill sites as described in **Exhibit "A"** hereto for the assessment years 2010/2011, by payment of the annual claim maintenance fee of \$140.00 per claim or mill site. Payment of \$2,240.00 is made herewith for such assessment year for each of the unpatented lode claims and mill sites. The name, serial number, book and page or index number of the recording of the location notices are in the official records of Santa Cruz County, Arizona, which are set forth in Exhibit "A" attached hereto and by this references incorporated herein.

Sincerely,



Richard D. Darling
"Agent for Thomas Congdon"
President
White Cloud Resources, LLC.

PHOENIX, ARIZONA

2010 JUL 22 P 12:48

RECEIVED
BLM AZ STATE OFFICE

NO. OF CLAIMS 16
AMOUNT 2,240.00
RECEIPT NO. 2175757
INIT. SC

** BLM-ASO**

Herb Naomi Duerr
 12790 Roseview lane
 Reno, Nevada 89511

AND

Columbus Gold (U.S.) Corporation
 #910-475 Howe Street
 Vancouver, British Columbia, Canada V6C 2B3

Exhibit "A"

The following described property consisting of unpatented mining claims situated in Santa Cruz County, Arizona, and more particularly described as follows: **NOTICE OF INTENT TO HOLD** the foregoing lode claims for the years 2010/2011

Claim #	AMC Number	Santa Cruz County Recording Number	Subdivision UNSURVEYED SS/TT/RR
FM-1 AMENDED	303024 -	BK 521 PG 786 BK 548 PG 445	NW&SW 1/4 29/23S/16E
FM-2 AMENDED	303026 †	BK 521 PG 788 BK 548 PG 447	NW 1/4 29/23S/16E
FM-3 AMENDED	303027 †	BK 521 PG 789 BK 548 PG 448	NW&SW 1/4 29/23S/16E
FM-4 AMENDED	303028 †	BK 521 PG 790 BK 548 PG 449	NW 1/4 29/23S/16E
FM-5 AMENDED	303029 †	BK 521 PG 791 BK 548 PG 450	NW&SW 1/4 29/23S/16E
RED-8	355028 -	BK 855 PG 460	NW&NE 1/4 29/23S/16E
RED-9	355029 -	BK 855 PG 462	NW&SW 1/4 29/23S/16E
RED-10	355030 -	BK 855 PG 464	NW 1/4 29/23S/16E
RED-11	355031 -	BK 855 PG 466	NW 1/4 29/23S/16E
RED-12	355032 -	BK 855 PG 468	NE 1/4 30/23S/16E
RED-13	355033 -	BK 855 PG 470	NE 1/4 30/23S/16E
RED-14	355034 -	BK 855 PG 472	NE 1/4 30/23S/16E
PC-3	355516	BK 880 PG 857	SW 1/4 30/23S/16E
PC-5	355518	BK 880 PG 863	SE 1/4 30/23S/16E
PC-7	355520	BK 880 PG 869	SE 1/4 30/23S/16E
PC-8	355521	BK 880 PG 872	NE&SE 1/4 30/23S/16E

ENTERED INTO COMPUTER

AUG 05 2010

RECEIVED
 BLM AZ STATE OFFICE
 2010 JUL 22 P 12:48
 PHOENIX, ARIZONA

United States Department of the Interior
 Bureau of Land Management
 LANDS/RECREATION & PLANNING
 ONE N CENTRAL AVE
 PHOENIX, AZ 85004 -2203
 Phone:

Receipt

No: 2175757

ENTERED INTO COMPUTER

Transaction #: 2245280
 Date of Transaction: 07/22/2010

CUSTOMER:	WHITE CLOUD RESOURCES LLC 1776 LINCOLN ST # 950 DENVER, CO 80203-1022 US	AUG 05 2010
-----------	--	-------------

LINE #	QTY	DESCRIPTION	REMARKS	UNIT PRICE	TOTAL
1	1.00	LOCATABLE MINERALS / MINING CLAIMS-NOT NEW-UNADJUD, ONE AUTH NO. ONLY / MINING CLAIM MONEY RECEIVED CASES: AMC303024/\$2240.00	MAINT (16) 2011	- n/a -	2240.00
TOTAL:					\$2,240.00

PAYMENT INFORMATION					
1	AMOUNT:	2240.00	POSTMARKED:	N/A	
	TYPE:	CHECK	RECEIVED:	07/22/2010	
	CHECK NO:	1255			
	NAME:	WHITE CLOUD RESOURCES LLC 1776 LINCOLN ST # 950 DENVER CO 80203-1022 US			

REMARKS

This receipt was generated by the automated BLM Collections and Billing System and is a paper representation of a portion of the official electronic record contained therein.

AMC 303078
355574

August 12, 2009

United States Department of Interior
BUREAU OF LAND MANAGEMENT
Arizona State Office
Records Section
1 N. Central, Ste. #800
Phoenix, AZ 85004

NOTICE OF INTENT TO HOLD
ANNUAL CLAIM MAINTENANCE FEES for 2009/2010
By Herb & Naomi Duerr and Columbus Gold (US) Corporation
(Under option to White Cloud Resources, LLC)

To Whom It May Concern:

The Final Rule as published in the Federal Register implements provisions of the Interior Department and related agencies, Appropriations Act of 1993 (the "Act") that require an annual rental fee of \$140.00 for each unpatented mining claim and site located and held under the General Mining law of 1872.

This will serve as notice that **Herb and Naomi Duerr**, whose address for purposes of this filing is **12790 Roseview Lane, Reno, Nevada 89511 and Columbus Gold (US) Corporation #910-475 Howe Street, Vancouver, British Columbia, Canada V6C 2B3** intends to hold the mining claims and/or mill sites as described in **Exhibit "A"** hereto for the assessment years 2009/2010, by payment of the annual claim maintenance fee of \$140.00 per claim or mill site. Payment of \$2,240.00 is made herewith for such assessment year for each of the unpatented lode claims and mill sites. The name, serial number, book and page or index number of the recording of the location notices are in the official records of Santa Cruz County, Arizona, which are set forth in Exhibit "A" attached hereto and by this references incorporated herein.

Sincerely,



Richard D. Darling
"Agent for Thomas Congdon"
President
White Cloud Resources, LLC.

RECEIVED
BLM AZ STATE OFFICE
2009 AUG 12 P 12:25
PHOENIX, ARIZONA

ENTERED INTO COMPUTER
8/21/09 DJ

August 12, 2009

When Recorded Return to:

White Cloud Resources, LLC
1776 Lincoln Street, Suite 950
Denver, Colorado 80203

NOTICE OF INTENT TO HOLD

To Whom It May Concern:

Herb & Naomi Duerr and Columbus Gold (US) Corporation, authorized to do business in the State of Arizona has complied with the Final Rule as published in the Federal Register which implements provisions of the Interior Department and the related agencies' Appropriations Act of 1993, that requires annual rental fees of \$140.00 for each mining claim and mill site located and held under the General Mining Law of 1872.

Therefore, Herb & Naomi Duerr and Columbus Gold (US) Corporation (Under option to White Cloud Resources, LLC) intends to hold those certain unpatented lode claims and mill sites situated in Santa Cruz County, Arizona of which Bureau of Land Management assigned serial numbers to each, together with the name, docket and page of the official records in Santa Cruz County, Arizona, as shown in Exhibit "A" attached hereto and made a part thereof.

This Notice is given with respect to the assessment year 2009/2010.

Sincerely,



Richard D. Darling
"Agent for Thomas Congdon"
President
White Cloud Resources, LLC.

RECEIVED
BLM AZ STATE OFFICE
2009 AUG 12 P 12: 25
PHOENIX, ARIZONA

Herb and Naomi Duerr
 12790 Roseview lane
 Reno, Nevada 89511
 AND
 Columbus Gold (U.S.) Corporation
 #910-475 Howe Street
 Vancouver, British Columbia, Canada V6C 2B3

RECEIVED
 ALHAMBRA STATE OFFICE
 2009 AUG 12 PM 2:20
 PHOENIX, ARIZONA

Exhibit "A"

The following described property consisting of unpatented mining claims situated in Santa Cruz County, Arizona, and more particularly described as follows:

NOTICE OF INTENT TO HOLD the foregoing lode claims.

For the years 2009/2010 Optioned to: White Cloud Resources, LLC

Claim #	AMC Number	Santa Cruz County Recording Number	Subdivision UNSURVEYED SS/TT/RR
FM-1 AMENDED	303024	BK 521 PG 786 BK 548 PG 445	NW&SW 1/4 29/23S/16E
FM-2 AMENDED	303026	BK 521 PG 788 BK 548 PG 447	NW 1/4 29/23S/16E
FM-3 AMENDED	303027	BK 521 PG 789 BK 548 PG 448	NW&SW 1/4 29/23S/16E
FM-4 AMENDED	303028	BK 521 PG 790 BK 548 PG 449	NW 1/4 29/23S/16E
FM-5 AMENDED	303029	BK 521 PG 791 BK 548 PG 450	NW&SW 1/4 29/23S/16E
RED-8	355028	BK 855 PG 460	NW&NE 1/4 29/23S/16E
RED-9	355029	BK 855 PG 462	NW&SW 1/4 29/23S/16E
RED-10	355030	BK 855 PG 464	NW 1/4 29/23S/16E
RED-11	355031	BK 855 PG 466	NW 1/4 29/23S/16E
RED-12	355032	BK 855 PG 468	NE 1/4 30/23S/16E
RED-13	355033	BK 855 PG 470	NE 1/4 30/23S/16E
RED-14	355034	BK 855 PG 472	NE 1/4 30/23S/16E
PC-3	355516	BK 880 PG 857	SW 1/4 30/23S/16E
PC-5	355518	BK 880 PG 863	SE 1/4 30/23S/16E
PC-7	355520	BK 880 PG 869	SE 1/4 30/23S/16E
PC-8	355521	BK 880 PG 872	NE&SE 1/4 30/23S/16E



 16
 gme

United States Department of the Interior

Bureau of Land Management
 BUSINESS & SUPPORT SVCS DIV
 ONE N CENTRAL AVE SUITE 800
 PHOENIX, AZ 85004 -4427
 Phone: (602) 417-9200

Receipt

No:

1975831

Transaction #: 2039801	
Date of Transaction: 08/12/2009	
CUSTOMER:	WHITE CLOUD RESOURCES LLC 1776 LINCOLN ST # 950 DENVER, CO 80203-1022 US

LINE #	QTY	DESCRIPTION	REMARKS	UNIT PRICE	TOTAL
1	1.00	LOCATABLE MINERALS / MINING CLAIMS-NOT NEW-UNADJUD, ONE AUTH NO. ONLY / MINING CLAIM MONEY RECEIVED CASES: AMC303024/\$2240.00	MAINT 2010/16	- n/a -	2240.00
TOTAL:					\$2,240.00

PAYMENT INFORMATION			
1	AMOUNT:	2240.00	POSTMARKED: N/A
	TYPE:	CHECK	RECEIVED: 08/12/2009
	CHECK NO:	1193	
	NAME:	WHITE CLOUD RESOURCES LLC 1776 LINCOLN ST # 950 DENVER CO 80203-1022 US	

REMARKS

This receipt was generated by the automated BLM Collections and Billing System and is a paper representation of a portion of the official electronic record contained therein.

AFTER FILING/RECORDING,
PLEASE RETURN TO:
Herb Duerr
12790 Roseview Lane
Reno, NV 89511

AMC 303020
AMC 355021
AMC 355514
AMC 383299

U.S. Department of the Interior
Division of Mining Claims
U.S. Bureau of Land Management
Arizona State Office
One North Central Avenue, Suite 800
Phoenix, AZ 85004-4427

AFFIDAVIT OF PAYMENT OF CLAIM MAINTENANCE AND NOTICE OF INTENTION TO HOLD UNPATENTED MINING CLAIMS

The undersigned being first duly sworn deposes and says:

Black Pearl Minerals, Inc., a Nevada corporation, with offices located at 12790 Roseview Lane, Reno, NV, 89511, is the owner or authorized agent on behalf of the owner of each of the claims described on Exhibit A attached hereto and incorporated herein ("the Claims").

Black Pearl Minerals, Inc., as owner or as the authorized agent on behalf of the owner of the Claims, intends to hold said Claims from September 1, 2008 until September 1, 2009.

Black Pearl Minerals, Inc., as owner or as the authorized agent on behalf of the owner of the Claims, has paid, on or before August 31, 2008 to the U.S. Department of the Interior-Bureau of Land Management, the annual maintenance fees for the assessment year beginning September 1, 2008, as prescribed in the 1993 Omnibus Budget Reconciliation Act of 1993, Public Law 103-66, and the Continuing Act of 2002 for the Claims.

This Affidavit of Payment of Claim Maintenance Fees and Notice of Intention to Hold Unpatented Mining Claims is made and recorded pursuant to Arizona Regulations.

DOI-BLM Payment. The maintenance fees due the U.S. Department of the Interior, Bureau of Land Management ("DOI-BLM") and the filing of this document on or before September 1, 2008 have been calculated by multiplying each of the 61 claims by \$125.00 for a total due the DOI-BLM, enclosed herewith, of \$7,625.00.

Dated and signed this 30th day of July, 2008

For Black Pearl Minerals, Inc.

Herb Duerr
Herb Duerr, Agent

RECEIVED
BLM AZ STATE OFFICE
2008 AUG 19 A 10:10
PHOENIX, ARIZONA

#176483/
RE 9/8/08

ENTERED IN COMPUTER

EXHIBIT A

Santa Cruz County, Arizona – 4 Metals

<u>Name of Claim</u>	<u>Book</u>	<u>Page</u>	<u>AMC Number</u>
FM 1	521	786	
Amended	548	445	303024
FM 2	521	788	
Amended	548	447	303026
FM 3	521	789	
Amended	548	448	303027
FM 4	521	790	
Amended	548	449	303028
FM 5	521	791	
Amended	548	450	303029
RED 1	855	446	355021
RED 2	855	449	355022
RED 3	855	450	355023
RED 4	855	452	355024
RED 5	855	454	355025
RED 6	855	456	355026
RED 7	855	458	355027
RED 8	855	460	355028
RED 9	855	462	355029
RED 10	855	464	355030
RED 11	855	466	355031
RED 12	855	468	355032
RED 13	855	470	355033
RED 14	855	472	355034
RED 15	855	474	355035
RED 16	855	476	355036
RED 17	855	478	355037
RED 18	855	480	355038
RED 19	855	482	355039
RED 20	855	484	355040
PC 1	880	852	355514
PC 2	880	854	355515
PC 3	880	857	355516
PC 4	880	860	355517
PC 5	880	863	355518
PC 6	880	866	355519
PC 7	880	869	355520
PC 8	880	872	355521
PC 9	880	875	355522
PC 10	880	878	355523
PC 11	880	881	355524
PC 12	880	884	355525
PC 14	880	887	355526
PC 15	880	890	355527
PC 16	880	893	355528

RECEIVED
PLM AZ STATE OFFICE
2008 AUG 19 A 10: 10
PHOENIX, ARIZONA

Santa Cruz County, Arizona – Italian Canyon

<u>Name of Claim</u>	<u>Book</u>	<u>Page</u>	<u>AMC Number</u>
Italian 1	2007-07911		383299
Italian 2	2007-07912		383300
Italian 3	2007-07913		383301
Italian 4	2007-07914		383302
Italian 5	2007-07915		383303
Italian 6	2007-07916		383304
Italian 7	2007-07917		383305
Italian 8	2007-07918		383306
Italian 9	2007-07919		383307
Italian 10	2007-07920		383308
Italian 11	2007-07921		383309
Italian 12	2007-07922		383310
Italian 13	2007-07923		383311
Italian 14	2007-07924		383312
Italian 15	2007-07925		383313
Italian 16	2007-07926		383314
Italian 17	2007-07927		383315
Italian 18	2007-07928		383316
Italian 19	2007-07929		383317
Italian 20	2007-07930		383318
Italian 21	2007-07931		383319

RECEIVED
BLM AZ STATE OFFICE
2008 AUG 19 A 10: 10
PHOENIX, ARIZONA

United States Department of the Interior

Bureau of Land Management
 BUSINESS & SUPPORT SVCS DIV
 ONE N CENTRAL AVE SUITE 800
 PHOENIX, AZ 85004 -4427
 Phone: (602) 417-9200

Receipt

No:

1764831

Transaction #: 1822426	
Date of Transaction: 08/19/2008	
CUSTOMER:	HERB DUERR 12790 ROSEVIEW LN RENO,NV 89511

LINE #	QTY	DESCRIPTION	REMARKS	UNIT PRICE	TOTAL
1	1.00	LOCATABLE MINERALS / MINING CLAIMS-NOT NEW-UNADJUD,ONE AUTH NO. ONLY / MINING CLAIM MONEY RECEIVED (455) CASES: AMC303024/\$7625.00	MAINT 2009/61	- n/a -	7625.00
TOTAL:					\$7,625.00

PAYMENT INFORMATION			
1	AMOUNT:	\$7,625.00	POSTMARKED: N/A
	TYPE:	CHECK	RECEIVED: 08/19/2008
	CHECK NO:	2144	
	NAME:	DUERR, HERB 12790 ROSEVIEW LN RENO NV 89511	

REMARKS

This receipt was generated by the automated BLM Collections and Billing System and is a paper representation of a portion of the official electronic record contained therein.

AMC 303020

355021

355514

383299

AFTER FILING/RECORDING,
PLEASE RETURN TO:
Desert Pacific Exploration, Inc.
12790 Roseview Lane
Reno, NV 89511

U.S. Department of the Interior
Division of Mining Claims
U.S. Bureau of Land Management
Arizona State Office
One North Central Avenue, Suite 800
Phoenix, AZ 85004-4427

AFFIDAVIT OF PAYMENT OF CLAIM MAINTENANCE AND NOTICE OF INTENTION TO HOLD UNPATENTED MINING CLAIMS

The undersigned being first duly sworn deposes and says:

Desert Pacific Exploration, Inc., a Nevada corporation, with offices located at 12790 Roseview Lane, Reno, NV, 89511, is the owner or authorized agent on behalf of the owner of each of the claims described on Exhibit A attached hereto and incorporated herein ("the Claims").

Desert Pacific Exploration, Inc., as owner or as the authorized agent on behalf of the owner of the Claims, intends to hold said Claims from September 1, 2007 until September 1, 2008.


Desert Pacific Exploration, Inc., as owner or as the authorized agent on behalf of the owner of the Claims, has paid, on or before August 31, 2007 to the U.S. Department of the Interior-Bureau of Land Management, the annual maintenance fees for the assessment year beginning September 1, 2007, as prescribed in the 1993 Omnibus Budget Reconciliation Act of 1993, Public Law 103-66, and the Continuing Act of 2002 for the Claims.

This Affidavit of Payment of Claim Maintenance Fees and Notice of Intention to Hold Unpatented Mining Claims is made and recorded pursuant to Arizona Regulations.

DOI-BLM Payment. The maintenance fees due the U.S. Department of the Interior, Bureau of Land Management ("DOI-BLM") and the filing of this document on or before September 1, 2007 have been calculated by multiplying each of the 61 claims by \$125.00 for a total due the DOI-BLM, enclosed herewith, of \$7,625.00.

Dated and signed this 30th day of July, 2007

For Desert Pacific Exploration, Inc.



Herb Duerr, President

RECEIVED
BLM, AZ STATE OFFICE
2007 AUG 30 A 8:14
PHOENIX, ARIZONA



EXHIBIT A

Santa Cruz County, Arizona – 4 Metals

<u>Name of Claim</u>	<u>Book</u>	<u>Page</u>	<u>AMC Number</u>
FM 1	521	786	
Amended	548	445	303024
FM 2	521	788	
Amended	548	447	303026
FM 3	521	789	
Amended	548	448	303027
FM 4	521	790	
Amended	548	449	303028
FM 5	521	791	
Amended	548	450	303029 - 303020
RED 1	855	446	355021
RED 2	855	449	355022
RED 3	855	450	355023
RED 4	855	452	355024
RED 5	855	454	355025
RED 6	855	456	355026
RED 7	855	458	355027
RED 8	855	460	355028
RED 9	855	462	355029
RED 10	855	464	355030
RED 11	855	466	355031
RED 12	855	468	355032
RED 13	855	470	355033
RED 14	855	472	355034
RED 15	855	474	355035
RED 16	855	476	355036
RED 17	855	478	355037
RED 18	855	480	355038
RED 19	855	482	355039
RED 20	855	484	355040 - 355021
PC 1	880	852	355514
PC 2	880	854	355515
PC 3	880	857	355516
PC 4	880	860	355517
PC 5	880	863	355518
PC 6	880	866	355519
PC 7	880	869	355520
PC 8	880	872	355521
PC 9	880	875	355522
PC 10	880	878	355523
PC 11	880	881	355524
PC 12	880	884	355525
PC 14	880	887	355526
PC 15	880	890	355527
PC 16	880	893	355528

PHOENIX, ARIZONA

2007 AUG 30 A 8:13

RECEIVED
BLM, AZ STATE OFFICE

MISSING

Santa Cruz County, Arizona – Italian Canyon

<u>Name of Claim</u>	<u>Book</u>	<u>Page</u>	<u>AMC Number</u>
Italian 1	Pending		383299
Italian 2	Pending		383200
Italian 3	Pending		383201
Italian 4	Pending		383202
Italian 5	Pending		383203
Italian 6	Pending		383204
Italian 7	Pending		383205
Italian 8	Pending		383206
Italian 9	Pending		383207
Italian 10	Pending		383208
Italian 11	Pending		383209
Italian 12	Pending		383210
Italian 13	Pending		383211
Italian 14	Pending		383212
Italian 15	Pending		383213
Italian 16	Pending		383214
Italian 17	Pending		383215
Italian 18	Pending		383216
Italian 19	Pending		383217
Italian 20	Pending		383218
Italian 21	Pending		383219

*Should Read
383300*

*Lead
383299*

3j

PHOENIX, ARIZONA

2001 AUG 30 A 8: 13

RECEIVED
B.L.M. AZ STATE OFFICE

United States Department of the Interior
Bureau of Land Management
 BUSINESS & SUPPORT SVCS DIV
 ONE N CENTRAL AVE SUITE 800
 PHOENIX, AZ 85004 -4427
 Phone: (602) 417-9200

Receipt

No:

1557603

Transaction #: 1609241		ENTERED INTO COMPUTER
Date of Transaction: 08/30/2007		
CUSTOMER:	DESERT PACIFIC EXPL 12790 ROSEVIEW LN RENO,NV 89511	SEP 13 2007 PB +verified

LINE #	QTY	DESCRIPTION	REMARKS	UNIT PRICE	TOTAL
1	1.00	LOCATABLE MINERALS / MINING CLAIMS-NOT NEW-UNADJUD,ONE AUTH NO. ONLY / MINING CLAIM MONEY RECEIVED (455) CASES: AMC303024/\$7625.00	MAINT 2008 (61)	- n/a -	7625.00
TOTAL:					\$7,625.00

PAYMENT INFORMATION						
1	AMOUNT:	\$7,625.00	POSTMARKED:	8/27/07 0:00		
	TYPE:	CHECK	RECEIVED:	08/30/2007		
	CHECK NO:	1895				
	NAME:	DUERR, HERB 12790 ROSEVIEW LN RENO NV 89511				

REMARKS

This receipt was generated by the automated BLM Collections and Billing System and is a paper representation of a portion of the official electronic record contained therein.

Santa Cruz County, Arizona – Italian Canyon

<u>Name of Claim</u>	<u>Book</u> <u>Page</u>	<u>AMC Number</u>
Italian 1	Pending	383299
Italian 2	Pending	383300
Italian 3	Pending	383301
Italian 4	Pending	383302
Italian 5	Pending	383303
Italian 6	Pending	383304
Italian 7	Pending	383305
Italian 8	Pending	383306
Italian 9	Pending	383307
Italian 10	Pending	383308
Italian 11	Pending	383309
Italian 12	Pending	383310
Italian 13	Pending	383311
Italian 14	Pending	383312
Italian 15	Pending	383313
Italian 16	Pending	383314
Italian 17	Pending	383315
Italian 18	Pending	383316
Italian 19	Pending	383317
Italian 20	Pending	383318
Italian 21	Pending	383319

ENTERED INTO COMPUTER
SEP 14 2007 *FB & Verified*

Amc 303020

355021
355514

AFTER FILING/RECORDING,
PLEASE RETURN TO:
Desert Pacific Exploration, Inc.
12790 Roseview Lane
Reno, NV 89511

U.S. Department of the Interior
Division of Mining Claims
U.S. Bureau of Land Management
Arizona State Office
One North Central Avenue, Suite 800
Phoenix, AZ 85004-4427

RECEIVED
B.L.M. AZ STATE OFFICE
2006 AUG 29 A 10: 13
PHOENIX, ARIZONA

AFFIDAVIT OF PAYMENT OF CLAIM MAINTENANCE AND NOTICE OF INTENTION TO HOLD UNPATENTED MINING CLAIMS

The undersigned being first duly sworn deposes and says:

Desert Pacific Exploration, Inc., a Nevada corporation, with offices located at 12790 Roseview Lane, Reno, NV, 89511, is the owner or authorized agent on behalf of the owner of each of the claims described on Exhibit A attached hereto and incorporated herein ("the Claims").

Desert Pacific Exploration, Inc., as owner or as the authorized agent on behalf of the owner of the Claims, intends to hold said Claims from September 2, 2006 until September 2, 2007.

Desert Pacific Exploration, Inc., as owner or as the authorized agent on behalf of the owner of the Claims, has paid, on or before September 1, 2006 to the U.S. Department of the Interior- Bureau of Land Management, the annual maintenance fees for the assessment year beginning September 2, 2006, as prescribed in the 1993 Omnibus Budget Reconciliation Act of 1993, Public Law 103-66, for the Claims.

This Affidavit of Payment of Claim Maintenance Fees and Notice of Intention to Hold Unpatented Mining Claims is made and recorded pursuant to NRS 517.230(3).

DOI-BLM Payment. The maintenance fees due the U.S. Department of the Interior, Bureau of Land Management ("ADOI-BLM") and the filing of this document on or before September 2, 2006) have been calculated by multiplying each of the 40 claims by \$125.00 for a total due the DOI-BLM, enclosed herewith, of \$5,000.00.

Dated and signed this 22 day of August, 2006

For Desert Pacific Exploration, Inc.



Herb Duerr, President

EXHIBIT A

Santa Cruz County, Arizona

<u>Name of Claim</u>	<u>Book</u>	<u>Page</u>	<u>AMC Number</u>
FM 1	521	786	
Amended	548	445	303024
FM 2	521	788	
Amended	548	447	303026
FM 3	521	789	
Amended	548	448	303027
FM 4	521	790	
Amended	548	449	303028
FM 5	521	791	
Amended	548	450	303029
RED 1	855	446	355021
RED 2	855	449	355022
RED 3	855	450	355023
RED 4	855	452	355024
RED 5	855	454	355025
RED 6	855	456	355026
RED 7	855	458	355027
RED 8	855	460	355028
RED 9	855	462	355029
RED 10	855	464	355030
RED 11	855	466	355031
RED 12	855	468	355032
RED 13	855	470	355033
RED 14	855	472	355034
RED 15	855	474	355035
RED 16	855	476	355036
RED 17	855	478	355037
RED 18	855	480	355038
RED 19	855	482	355039
RED 20	855	484	355040
PC 1	880	852	355514
PC 2	880	854	355515
PC 3	880	857	355516
PC 4	880	860	355517
PC 5	880	863	355518
PC 6	880	866	355519
PC 7	880	869	355520
PC 8	880	872	355521
PC 9	880	875	355522
PC 10	880	878	355523
PC 11	880	881	355524
PC 12	880	884	355525
PC 14	880	887	355526
PC 15	880	890	355527
PC 16	880	893	355528

PHOENIX, ARIZONA

2006 AUG 29 A 10: 13

RECEIVED
B.L.M. AZ STATE OFFICE

United States Department of the Interior
Bureau of Land Management
 BUSINESS & SUPPORT SVCS DIV
 ONE N CENTRAL AVE
 PHOENIX, AZ 85004 -2203
 Phone: (602) 417-9200

Receipt

No: 1348968

Transaction #: 1394278		ENTERED INTO COMPUTER
Date of Transaction: 08/31/2006		
CUSTOMER:	DESERT PACIFIC EXPLORATION, INC <i>SEP 01 2006</i> 12790 ROSEVIEW LANE RENO, NV 89511	

LINE #	QTY	DESCRIPTION	REMARKS	UNIT PRICE	TOTAL
1	1.00	LOCATABLE MINERALS / MINING CLAIMS- NOT NEW-UNADJUD, ONE AUTH NO. ONLY / MINING CLAIM MONEY RECEIVED (455) CASES: AMC303024/\$5000.00	MAINT 1007 (40) ✓	- n/a -	5000.00
TOTAL:					\$5,000.00

PAYMENT INFORMATION			
1	AMOUNT:	\$5,000.00	POSTMARKED: 08/24/2006
	TYPE:	CHECK	RECEIVED: 08/29/2006
	CHECK NO:	1044	
	NAME:	DUERR, NAOMI S 5554 OLD BRIDGE RD WEST PALM BEACH FL 33415	

REMARKS

This receipt was generated by the automated BLM Collections and Billing System and is a paper representation of a portion of the official electronic record contained therein.

Cordex Exploration Co.

573 E. Second Street
Reno, Nevada 89502
Phone 775-324-1226; Fax 775-324-4811

AMC 129254
AMC 207723
AMC 40768
AMC 131758
AMC 43990
AMC 366659
AMC 366937
AMC 303020
AMC 355021
AMC 355514

August 12, 2005

Department of the Interior
Bureau of Land Management
Arizona State Office
222 North Central Avenue
Phoenix, Arizona 85004

Gentlemen:

Enclosed are the Mining Claim Rental Fee Filing and Affidavit of Notice of Intent to Hold (two copies) on claims located in La Paz County, Yuma County, and Santa Cruz County, Arizona, along with checks to cover filing fees. Please return BLM-stamped forms to: Cordex Exploration Company, 573 E. Second Street, Reno, Nevada 89502.

We would appreciate it if you could return the **original** form as we need to file an original with the counties.

Thank you for your assistance in this matter, and if you have any questions, please call the telephone number listed above.

Sincerely,


Donna Kennedy

RECEIVED
BUREAU OF
LAND MANAGEMENT
2005 AUG 16 P 3:44
ARIZONA
STATE OFFICE
PHOENIX, ARIZONA

RS 9/28/05

**UNITED STATES
DEPARTMENT OF THE INTERIOR
BUREAU OF LAND MANAGEMENT**
222 N CENTRAL AVE, PHOENIX, AZ 85004-2203
Phone: (602)417-9200

NOTICE OF RETURN OF REMITTANCE

DATE : 08/19/2005
No : 13442

CORDEX EXPLORATION CO
ANDY WALLACE
573 E 2ND ST
RENO, NV 89502

Check Number	Amount	Reference No
4320	\$6,600.00	
4321	\$7,260.00	
4322	\$16,995.00	

Your Remittance(s) listed above is/are returned because of the following reason:

THIS IS A DUPLICATE PAYMENT. ACCORDING TO OUR RECORDS, THE AMOUNT WAS ORIGINALLY PAID ON _____ BY _____.

Remarks: PAYMENT MADE BY CREDIT CARD 8/19/2005. COURTNEY DAVIDSON @ 602-417-9562

WHEN RECORDED, MAIL TO:
Columbus Gold (US) Corp.
573 E. Second Street
Reno, Nevada 89502

103 x 125 =
\$12,875
Paid 16,995
Total 94,120

**Mining Claim Rental Fee Filing &
Affidavit of Notice of Intent to Hold
Arizona Lode Mining Claims
2005-2006 ASSESSMENT YEAR**

STATE OF NEVADA)
) SS
COUNTY OF WASHOE)

RECEIVED
BUREAU OF
LAND MANAGEMENT
2005 AUG 16 P 2:58
ARIZONA
STATE OFFICE
PHOENIX, ARIZONA

TO ALL WHOM IT MAY CONCERN:

Please take notice that COLUMBUS GOLD (US) CORP., whose address is 573 E. SECOND STREET, as owner or lessee, hereby files, pursuant to Public Law 102-381, 106 Stat. 1374, 1377-1379, and 43 CFR Parts 3730, 3820, 3830, and 3850, those unpatented mining claims listed by name and BLM serial number, in Exhibit A attached hereto as satisfaction of the in-lieu assessment work requirements imposed by law and regulation.

Set forth in Exhibit A are 103 unpatented mining claims for COLUMBUS GOLD (US) CORP., which will, simultaneously herewith, pay to the BLM upon filing the amount of \$125.00 rental per claim for each and every claim for a total amount of \$12,875.00.

It is the intention of COLUMBUS GOLD (US) CORP., lessee to maintain and develop the unpatented mining claims set forth in Exhibit A as is provided for by law, and to hold the same to and through 11:59 a.m. September 1, 2006.

Dated this 11th of August, 2005.

By: *Andy B. Wallace*
Name: Andy B. Wallace
Title: Agent

Subscribed and sworn to before me this
11th day of August, 2005.

Donna C. Kennedy
NOTARY PUBLIC

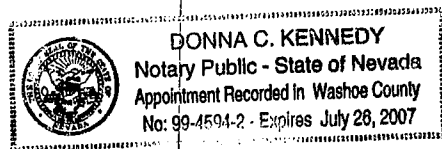


Exhibit A

103 unpatented mining claims located in Townships 3 & 4 South,
R. 23 W, La Paz Co., Arizona

<u>Claim Name</u>	<u>BLM AMC#</u>	<u>Claim Name</u>	<u>BLM AMC#</u>	<u>Claim Name</u>	<u>BLM AMC#</u>
MAXIE	40769	POP #19 (Am)	44008	RUF #1	129269
MAXIE II (Am)	40770	POP #21 (Am)	44010	RUF #2	129270
MAXIE IIa	131757	POP #22 (Am)	44011	RUF #5	129273
MAXIE III (Am)	40771	POP #24 (2dAm)	44013	RUF #9	129277
MAXIE IIIa	131758	POP #25 (2dAm)	44014	RUF #10	129278
MAXIE IV (Am)	40772	POP #26 (2dAm)	44015	RUF #12	129280
MAXIE V	40773	POP #27 (2dAm)	44016	RUF #13	129281
MAXIE VI	40774	POP #28 (2dAm)	44017	RUF #14	129282
MAXIE VII	40775	POP #29 (2dAm)	44018	RUF #15	129283
MAXIE #8	40776	POP #30 (Am)	44019	RUF #17	129285
MAXIE #9	40777	POP #31 (Am)	44020	RUF #18	129286
MAXIE #10	40778	POP #32 (Am)	44021	RUF #22	129290
MAXIE #11	40779	POP #37 (2dAm)	44026	RUF #23	129291
MAXIE #12	40780	POP #38 (2dAm)	44027	RUF #24	129292
MAXIE #13	40781	POP #43 (Am)	44032	MIL #1	129261
MAXIE #14	40782	POP #50	207723	MIL #2	129262
MAXIE #15	40783	POP #51	207724	MIL #3	129263
MAXIE #16	40784	POP #53	207725	MIL #4	129264
MAXIE #17	40785	POP #54	207726	MIL #5	129265
MAXIE #18	40786	POP #55	207727	MIL #6	129266
MAXIE #19	40787	POP #56	207728	G + W #2	129255
MAXIE #20	40788	POP #57	207729	G + W #3	129256
MAXIE #21	40789	POP #62 - 67	207734	G + W #4 - 90	129257
MAXIE #22	40790		23		23
MAXIE #23	40791				
MAXIE #24	40792	PL-1 366944	AMC # NOT YET RECEIVED		
MAXIE #25	40793	PL-2 366945	AMC # NOT YET RECEIVED		
MAXIE #26	40794	Arch 366937	AMC # NOT YET RECEIVED		
POP #1 (2dAm)	43990	RU 1 - RU 3	AMC # NOT YET RECEIVED - 3	Amc 366947-9	
POP #2 (2dAm)	43991	CH-1 - CH-6	AMC # NOT YET RECEIVED - 6	Amc 366938-43	
POP #3 (2dAm)	43992	POP 39 - 103	AMC # NOT YET RECEIVED - 1	Amc 366944-45	
POP #4 (2dAm)	43993				13
POP #5 (2dAm)	43994				
POP #6 (2dAm)	43995				
POP #7 (2dAm)	43996				
POP #8 (2dAm)	43997				
POP #9 (2dAm)	43998				
POP #10 (2dAm)	43999				
POP #11 (2dAm)	44000				
POP #13 (2dAm)	44002				
POP #14 (2dAm)	44003				
POP #15 (2dAm)	44004				
POP #16 (2dAm)	44005				
POP #17 (Am)	44006				

44

103
R

RECEIVED
BUREAU OF
LAND MANAGEMENT
ARIZONA
STATE OFFICE
PHOENIX, ARIZONA
2005 AUG 16 P 2:58

WHEN RECORDED, MAIL TO:
Columbus Gold (US) Corp.
573 E. Second Street
Reno, Nevada 89502

**Mining Claim Rental Fee Filing &
Affidavit of Notice of Intent to Hold
Arizona Lode Mining Claims
2005-2006 ASSESSMENT YEAR**

STATE OF NEVADA)
) SS
COUNTY OF WASHOE)

RECEIVED
BUREAU OF
LAND MANAGEMENT
2005 AUG 16 P 2:50
ARIZONA
STATE OFFICE
PHOENIX, ARIZONA

TO ALL WHOM IT MAY CONCERN:

Please take notice that COLUMBUS GOLD (US) CORP., whose address is 573 E. SECOND STREET, as owner or lessee, hereby files, pursuant to Public Law 102-381, 106 Stat. 1374, 1377-1379, and 43 CFR Parts 3730, 3820, 3830, and 3850, those unpatented mining claims listed by name and BLM serial number, in Exhibit A attached hereto as satisfaction of the in-lieu assessment work requirements imposed by law and regulation.

Set forth in Exhibit A are 103 unpatented mining claims for COLUMBUS GOLD (US) CORP., which will, simultaneously herewith, pay to the BLM upon filing the amount of \$125.00 rental per claim for each and every claim for a total amount of \$12,875.00.

It is the intention of COLUMBUS GOLD (US) CORP., lessee to maintain and develop the unpatented mining claims set forth in Exhibit A as is provided for by law, and to hold the same to and through 11:59 a.m. September 1, 2006.

Dated this 11th of August, 2005.

By: *Andy B. Wallace*

Name: Andy B. Wallace

Title: Agent

Subscribed and sworn to before me this
11th day of August, 2005.

Donna C. Kennedy
NOTARY PUBLIC

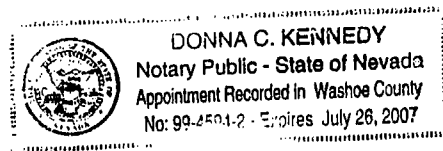


Exhibit A

103 unpatented mining claims located in Townships 3 & 4 South,
R. 23 W, La Paz Co., Arizona

<u>Claim Name</u>	<u>BLM AMC#</u>	<u>Claim Name</u>	<u>BLM AMC#</u>	<u>Claim Name</u>	<u>BLM AMC#</u>
MAXIE	40769	POP #19 (Am)	44008	RUF #1	129269
MAXIE II (Am)	40770	POP #21 (Am)	44010	RUF #2	129270
MAXIE IIa	131757	POP #22 (Am)	44011	RUF #5	129273
MAXIE III (Am)	40771	POP #24 (2dAm)	44013	RUF #9	129277
MAXIE IIIa	131758	POP #25 (2dAm)	44014	RUF #10	129278
MAXIE IV (Am)	40772	POP #26 (2dAm)	44015	RUF #12	129280
MAXIE V	40773	POP #27 (2dAm)	44016	RUF #13	129281
MAXIE VI	40774	POP #28 (2dAm)	44017	RUF #14	129282
MAXIE VII	40775	POP #29 (2dAm)	44018	RUF #15	129283
MAXIE #8	40776	POP #30 (Am)	44019	RUF #17	129285
MAXIE #9	40777	POP #31 (Am)	44020	RUF #18	129286
MAXIE #10	40778	POP #32 (Am)	44021	RUF #22	129290
MAXIE #11	40779	POP #37 (2dAm)	44026	RUF #23	129291
MAXIE #12	40780	POP #38 (2dAm)	44027	RUF #24	129292
MAXIE #13	40781	POP #43 (Am)	44032	MIL #1	129261
MAXIE #14	40782	POP #50	207723	MIL #2	129262
MAXIE #15	40783	POP #51	207724	MIL #3	129263
MAXIE #16	40784	POP #53	207725	MIL #4	129264
MAXIE #17	40785	POP #54	207726	MIL #5	129265
MAXIE #18	40786	POP #55	207727	MIL #6	129266
MAXIE #19	40787	POP #56	207728	G + W #2	129255
MAXIE #20	40788	POP #57	207729	G + W #3	129256
MAXIE #21	40789	POP #62	207734	G + W #4	129257
MAXIE #22	40790				
MAXIE #23	40791				
MAXIE #24	40792	PL-1	AMC # NOT YET RECEIVED		
MAXIE #25	40793	PL-2	AMC # NOT YET RECEIVED		
MAXIE #26	40794	Arch	AMC # NOT YET RECEIVED		
POP #1 (2dAm)	43990	RU 1 - RU 3	AMC # NOT YET RECEIVED		
POP #2 (2dAm)	43991	CH-1 - CH-6	AMC # NOT YET RECEIVED		
POP #3 (2dAm)	43992	POP 39	AMC # NOT YET RECEIVED		
POP #4 (2dAm)	43993				
POP #5 (2dAm)	43994				
POP #6 (2dAm)	43995				
POP #7 (2dAm)	43996				
POP #8 (2dAm)	43997				
POP #9 (2dAm)	43998				
POP #10 (2dAm)	43999				
POP #11 (2dAm)	44000				
POP #13 (2dAm)	44002				
POP #14 (2dAm)	44003				
POP #15 (2dAm)	44004				
POP #16 (2dAm)	44005				
POP #17 (Am)	44006				

RECEIVED
BUREAU OF
LAND MANAGEMENT
2005 AUG 16 P 2:58
ARIZONA
STATE OFFICE
PHOENIX, ARIZONA

C - 1015

WHEN RECORDED, MAIL TO:
 Cordex Exploration Co.
 573 E. Second Street
 Reno, Nevada 89502

**Mining Claim Rental Fee Filing &
 Affidavit of Notice of Intent to Hold
 Arizona Lode Mining Claims
 2005-2006 ASSESSMENT YEAR**

*44 x 125 =
 \$ 5,500.00*

STATE OF NEVADA)
) SS
 COUNTY OF WASHOE)

*over
 \$ 1760.00*

RECEIVED
 BUREAU OF
 LAND MANAGEMENT
 2005 AUG 16 P 2:57
 ARIZONA
 STATE OFFICE
 PHOENIX, ARIZONA

TO ALL WHOM IT MAY CONCERN:

Please take notice that CORDEX EXPLORATION CO., whose address is 573 E. SECOND STREET, as owner or lessee, hereby files, pursuant to Public Law 102-381, 106 Stat. 1374, 1377-1379, and 43 CFR Parts 3730, 3820, 3830, and 3850, those unpatented mining claims listed by name and BLM serial number, in Exhibit A attached hereto as satisfaction of the in-lieu assessment work requirements imposed by law and regulation.

Set forth in Exhibit A are 44 unpatented mining claims for CORDEX EXPLORATION CO., which will, simultaneously herewith, pay to the BLM upon filing the amount of \$125.00 rental per claim for each and every claim for a total amount of \$5,500.00

It is the intention of CORDEX EXPLORATION CO., lessee to maintain and develop the unpatented mining claims set forth in Exhibit A as is provided for by law, and to hold the same to and through 11:59 a.m. September 1, 2006.

Dated this 11th of August, 2005.

By: *Andy B. Wallace*
 Name: Andy B. Wallace
 Title: Manager

Subscribed and sworn to before me this
11th day of August, 2005.

Donna C. Kennedy
 NOTARY PUBLIC



EXHIBIT A

44 unpatented lode mining claims located in, G&SRB&M in Yuma County, Arizona, as follows:

Claim Name

BLM Serial Number

MO-1 - MO-44

366659
AMC #366655-366702 (48)

48

RECEIVED
BUREAU OF
LAND MANAGEMENT
2005 AUG 16 P 2:51
ARIZONA
STATE OFFICE
PHOENIX, ARIZONA

RE 9/28/05

WHEN RECORDED, MAIL TO:
Columbus Gold (US) Corp.
573 E. Second Street
Reno, Nevada 89502

**Mining Claim Rental Fee Filing &
Affidavit of Notice of Intent to Hold
Arizona Lode Mining Claims
2005-2006 ASSESSMENT YEAR**

STATE OF NEVADA)
) SS
COUNTY OF WASHOE)

TO ALL WHOM IT MAY CONCERN:

Please take notice that COLUMBUS GOLD (US) CORP., whose address is 573 E. SECOND STREET, as owner or lessee, hereby files, pursuant to Public Law 102-381, 106 Stat. 1374, 1377-1379, and 43 CFR Parts 3730, 3820, 3830, and 3850, those unpatented mining claims listed by name and BLM serial number, in Exhibit A attached hereto as satisfaction of the in-lieu assessment work requirements imposed by law and regulation.

Set forth in Exhibit A are 40 unpatented mining claims for COLUMBUS GOLD (US) CORP., which will, simultaneously herewith, pay to the BLM upon filing the amount of \$125.00 rental per claim for each and every claim for a total amount of \$5,000.00

It is the intention of COLUMBUS GOLD (US) CORP., lessee to maintain and develop the unpatented mining claims set forth in Exhibit A as is provided for by law, and to hold the same to and through 11:59 a.m. September 1, 2006.

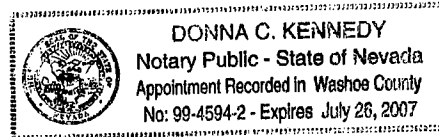
Dated this 11th of August, 2005.

By: 

Name: Andy B. Wallace
Title: Agent

Subscribed and sworn to before me this
11th day of August, 2005.


NOTARY PUBLIC



40 x 125"
\$5,000.
paid 6/6/05.
over. \$1600.

RECEIVED
BUREAU OF
LAND MANAGEMENT
2005 AUG 16 P 2:55
ARIZONA
STATE OFFICE
PHOENIX, ARIZONA

EXHIBIT A

40 unpatented lode mining claims located in Santa Cruz County, Arizona, as follows:

Claim Name

BLM Serial Number

FM 1

FM 2-5

Red 1-20

PC 1-12

PC 14-16

AMC # 303024

AMC# 303026-303029

AMC #355021-355040

AMC #355514-355525

AMC #355526-355528

1
6
20
12
3

40

ARIZONA
STATE OFFICE
PHOENIX, ARIZONA

2005 AUG 16 P 2:56

RECEIVED
BUREAU OF
LAND MANAGEMENT

RE 9/28/05

WHEN RECORDED, MAIL TO:
Columbus Gold (US) Corp.
573 E. Second Street
Reno, Nevada 89502

**Mining Claim Rental Fee Filing &
Affidavit of Notice of Intent to Hold
Arizona Lode Mining Claims
2005-2006 ASSESSMENT YEAR**

STATE OF NEVADA)
) SS
COUNTY OF WASHOE)

RECEIVED
BUREAU OF
LAND MANAGEMENT
2005 AUG 16 P 2:56
ARIZONA
STATE OFFICE
PHOENIX, ARIZONA

TO ALL WHOM IT MAY CONCERN:

Please take notice that COLUMBUS GOLD (US) CORP., whose address is 573 E. SECOND STREET, as owner or lessee, hereby files, pursuant to Public Law 102-381, 106 Stat. 1374, 1377-1379, and 43 CFR Parts 3730, 3820, 3830, and 3850, those unpatented mining claims listed by name and BLM serial number, in Exhibit A attached hereto as satisfaction of the in-lieu assessment work requirements imposed by law and regulation.

Set forth in Exhibit A are 40 unpatented mining claims for COLUMBUS GOLD (US) CORP., which will, simultaneously herewith, pay to the BLM upon filing the amount of \$125.00 rental per claim for each and every claim for a total amount of \$5,000.00

It is the intention of COLUMBUS GOLD (US) CORP., lessee to maintain and develop the unpatented mining claims set forth in Exhibit A as is provided for by law, and to hold the same to and through 11:59 a.m. September 1, 2006.

Dated this 11th of August, 2005.

By: *Andy B. Wallace*

Name: Andy B. Wallace
Title: Agent

Subscribed and sworn to before me this
11th day of August, 2005.

Donna C. Kennedy
NOTARY PUBLIC

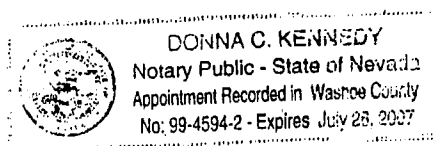


EXHIBIT A

40 unpatented lode mining claims located in Santa Cruz County, Arizona, as follows:

<u>Claim Name</u>	<u>BLM Serial Number</u>
FM 1	AMC # 303024
FM 2-5	AMC# 303026-303029
Red 1-20	AMC #355021-355040
PC 1-12	AMC #355514-355525
PC 14-16	AMC #355526-355528

RECEIVED
BUREAU OF
LAND MANAGEMENT
2005 AUG 16 P 2:55
ARIZONA
STATE OFFICE
PHOENIX, ARIZONA

RG 9/28/05

WHEN RECORDED, MAIL TO:

Cordex Exploration Co.
573 E. Second Street
Reno, Nevada 89502

**Mining Claim Rental Fee Filing &
Affidavit of Notice of Intent to Hold
Arizona Lode Mining Claims
2005-2006 ASSESSMENT YEAR**

STATE OF NEVADA)
) SS
COUNTY OF WASHOE)

TO ALL WHOM IT MAY CONCERN:

Please take notice that CORDEX EXPLORATION CO., whose address is 573 E SECOND STREET, as owner or lessee, hereby files, pursuant to Public Law 102-381, 106 Stat. 1374, 1377-1379, and 43 CFR Parts 3730, 3820, 3830, and 3850, those unpatented mining claims listed by name and BLM serial number, in Exhibit A attached hereto as satisfaction of the in-lieu assessment work requirements imposed by law and regulation.

Set forth in Exhibit A are 44 unpatented mining claims for CORDEX EXPLORATION CO., which will, simultaneously herewith, pay to the BLM upon filing the amount of \$125.00 rental per claim for each and every claim for a total amount of \$5,500.00

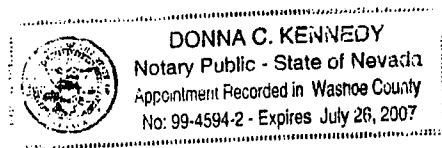
It is the intention of CORDEX EXPLORATION CO., lessee to maintain and develop the unpatented mining claims set forth in Exhibit A as is provided for by law, and to hold the same to and through 11:59 a.m. September 1, 2006.

Dated this 11th of August, 2005.

By: *Andy B. Wallace*
Name: Andy B. Wallace
Title: Manager

Subscribed and sworn to before me this 11th day of August, 2005.

Donna C. Kennedy
NOTARY PUBLIC



RECEIVED
BUREAU OF
LAND MANAGEMENT
2005 AUG 16 P 2:53
ARIZONA
STATE OFFICE
PHOENIX, ARIZONA

EXHIBIT A

44 unpatented lode mining claims located in, G&SRB&M in Yuma County, Arizona, as follows:

Claim Name

BLM Serial Number

MO-1 – MO-44

AMC #366655-366702

RECEIVED
BUREAU OF
LAND MANAGEMENT
2005 AUG 16 P 2:57
ARIZONA
STATE OFFICE
PHOENIX, ARIZONA

RF 9/28/05

**United States Department of the Interior
Bureau of Land Management**

BUSINESS & SUPPORT SVCS DIV
222 N CENTRAL AVE
PHOENIX, AZ 85004 -2203
Phone: (602) 417-9200

Receipt	
No:	1132158

Transaction #: 1171230
Date of Transaction: 08/18/2005

CUSTOMER:	A WALLACE CORDEX EXL CO 573 E 2ND ST RENO, NV 89502
------------------	--

LINE #	QTY	DESCRIPTION	REMARKS	UNIT PRICE	TOTAL
1	1.00	LOCATABLE MINERALS / MINING CLAIMS-NOT NEW-UNADJUD, ONE AUTH NO. ONLY / MINING CLAIM MONEY RECEIVED (455) CASES: AMC40769/\$23375.00	MAINT 2006 - 187	- n/a -	23375.00
TOTAL:					\$23,375.00

PAYMENT INFORMATION			
NOTE: Items will appear on credit card statement as "Bureau of Land Management".			
1	AMOUNT:	\$23,375.00	POSTMARKED: N/A
	TYPE:	CREDIT CARD	RECEIVED: 08/18/2005
	NAME:	CORDEX EXL CO WALLACE, A 573 E 2ND ST RENO NV 89502	
	CARD NO:	XXXXXXXXXX6009	AUTH CODE: 121317
	NAME ON CARD:	WANDY B WALLACE	
	EXPIRES:	10/31/2005	
	SIGNATURE:		

REMARKS

This receipt was generated by the automated BLM Collections and Billing System and is a paper representation of a portion of the official electronic record contained therein.

Amc 303020

RECEIVED
BUREAU OF
LAND MANAGEMENT

RETURN TO:
J. Prochnau/H. Duerr
6576 Sills Road
Clinton, Washington 98236

5 Claims
Santa Cruz Co., AZ
BLM Fee \$625.00
County Fee \$ 14.00

2004 AUG 24 A 10: 13

ARIZONA
STATE OFFICE
PHOENIX, ARIZONA

**BLM RENTAL FEES &
AFFIDAVIT & NOTICE OF INTENT TO HOLD
ARIZONA LODE MINING CLAIMS
2004-2005 ASSESSMENT YEAR**

TO ALL WHOM IT MAY CONCERN:

Claim Name and BLM Serial Number

FM	1	AMC	303024
FM	2-5	AMC	303026-303029

Owned & otherwise held & claimed by: John Prochnau & Herb Duerr, 6576 Sills Road, Clinton, WA 98236

The undersigned certifies that the owner or claimant intended or intends to hold the mining claim(s), mill site(s), and/or tunnel site(s) listed above for the Assessment year ending at 11:59 AM on September 1, 2005. The claim(s) are located in Sections 29 & 33, T23S, R16E, in Santa Cruz County, Arizona.

Dated: August 20, 2004

By: *John Prochnau*
John Prochnau

State of Washington)
)ss
County of Island)

Subscribed and sworn to before
me by John Prochnau this 20th
day of August 2004.



Catherine J. Hammond
Notary Public
Catherine J. Hammond
appt. exp 6-19-05

**ENTERED INTO COMPUTER
SEP 10 2004 PB**

United States Department of the Interior
Bureau of Land Management
 BUSINESS & SUPPORT SVCS DIV
 222 N CENTRAL AVE
 PHOENIX, AZ 85004 -2203
 Phone: (602) 417-9200

Receipt	
No:	936376

Transaction #: 970698
Date of Transaction: 08/24/2004
CUSTOMER: JOHN PROCHNAU 6576 SILLS RD CLINTON, WA 98236

LINE #	QTY	DESCRIPTION	REMARKS	UNIT PRICE	TOTAL
1	1.00	LOCATABLE MINERALS / MINING CLAIMS-NOT NEW-UNADJUD, ONE AUTH NO. ONLY / MINING CLAIM MONEY RECEIVED (455) CASES: AMC303024/\$625.00	MAINT 2005 (5)	- n/a -	625.00
TOTAL:					\$625.00

PAYMENT INFORMATION			
1	AMOUNT:	\$625.00	POSTMARKED: 08/23/2004
	TYPE:	CHECK	RECEIVED: 08/24/2004
	CHECK NO:	1203	
	NAME:	PROCHNAU, JOHN F 6576 SILLS RD CLINTON WA 98236	

REMARKS

This receipt was generated by the automated BLM Collections and Billing System and is a paper representation of a portion of the official electronic record contained therein.

3833 (933) AB
AMC 303020

April 29, 2004

John Prochnau
6576 Sills Road
Clinton, WA 98236

We have received your 2004 Maintenance Fee payment. You sent a total of \$13,100, which would cover 131 claims; however, we counted only 130 claims on your list of claims. I believe the error occurred with the group AMC 355514 – 355528 which you listed at PC 1 – 16, however, this is only 15 claims.

Therefore, a refund in the amount of \$100 has been authorized. You should receive a refund check within 4 – 6 weeks. If you have any questions regarding this action please contact Amy Bunda at 602-417-9334.

Amy Bunda
Land Law Examiner

United States Department of the Interior
Bureau of Land Management
 BUSINESS & SUPPORT SVCS DIV
 222 N CENTRAL AVE
 PHOENIX, AZ 85004 -2203
 Phone: (602) 417-9200

Receipt

No: 739386

Transaction #: 768911

Date of Transaction: 08/27/2003

CUSTOMER: JOHN PROCHNAU
 6576 SILLS RD
 CLINTON, WA 98236

LINE #	QTY	DESCRIPTION	REMARKS	UNIT PRICE	TOTAL
1	1.00	LOCATABLE MINERALS / MINING CLAIMS-NOT NEW-UNADJUD, ONE AUTH NO. ONLY / MINING CLAIM MONEY RECEIVED (455) CASES: AMC303024/\$13100.00	MAIN 2004 (131)	- n/a -	13100.00
TOTAL:					\$13,100.00

PAYMENT INFORMATION

1	AMOUNT: \$13,100.00	POSTMARKED: 08/21/2003
	TYPE: CHECK	RECEIVED: 08/26/2003
	CHECK NO: 1035	
	NAME: PROCHNAU, JOHN F 6576 SILLS RD CLINTON WA 98236	

REMARKS

This receipt was generated by the automated BLM Collections and Billing System and is a paper representation of a portion of the official electronic record contained therein.

Authorized Date	04/21/2004
Instructions to Accounts	REFUND \$100 FOR OVERPAYMENT OF 2004 MAINTENANCE FEES RECEIPT# 739386 AB
Login ID	2393
Entry Date	04/21/2004
Total Amount	\$100.00

Paid Maint Fee 2004 for 131 claims, however
there are only 130 claims listed on paperwork.
\$100 Refunded AB

LEAD FILE NUMBERS AM 40768; 43990; 1254; 131757;

207723; 303020; 355021; 355514

AMC NUMBER (S)	AMOUNT	LEAD FILE NUMBER
40769 - 40794	2600	40768
43990 - 44000	1100	43990
44002 - 44006	500	"
44008	100	"
44010 - 44011	200	"
44013 - 44021	900	"
44026 - 44027	200	"
44032	100	"
129255 - 129257	300	129254
129261 - 129266	600	"
129269 - 129270	200	"
129273	100	"
129277 - 129278	200	"
129280 - 129283	400	"
129285 - 129286	200	"
129290 - 129292	300	"
131757 - 131758	200	131757
207723 - 207729	700	207723
207734	100	"
303024	100	303020
303026 - 303029	400	"
355021 - 355040	2000	355021
355514 - 355528	1500	355514
ENTERED INTO COMPUTER		
9/17/2003 PB		
GRAND TOTAL:	\$13,000.00	

United States Department of the Interior
Bureau of Land Management
 BUSINESS & SUPPORT SVCS DIV
 222 N CENTRAL AVE
 PHOENIX, AZ 85004 -2203
 Phone: (602) 417-9200

Receipt	
No:	739386

Transaction #: 768911	
Date of Transaction: 08/27/2003	
CUSTOMER:	JOHN PROCHNAU 6576 SILLS RD CLINTON,WA 98236

LINE #	QTY	DESCRIPTION	REMARKS	UNIT PRICE	TOTAL
1	1.00	LOCATABLE MINERALS / MINING CLAIMS-NOT NEW-UNADJUD,ONE AUTH NO. ONLY / MINING CLAIM MONEY RECEIVED (455) CASES: AMC303024/\$13100.00	MAIN 2004 (131)	- n/a -	13100.00
TOTAL:					\$13,100.00

PAYMENT INFORMATION			
1	AMOUNT:	\$13,100.00	POSTMARKED: 08/21/2003
	TYPE:	CHECK	RECEIVED: 08/26/2003
	CHECK NO:	1035	
	NAME:	PROCHNAU, JOHN F 6576 SILLS RD CLINTON WA 98236	

REMARKS

This receipt was generated by the automated BLM Collections and Billing System and is a paper representation of a portion of the official electronic record contained therein.

RETURN TO:
J. Prochnau/H. Duerr
6576 Sills Road
Clinton, WA 98236

5 Claims
Santa Cruz Co., AZ
BLM Fee \$500.00
County Fee \$ 8.00

**BLM RENTAL FEES &
AFFIDAVIT & NOTICE OF INTENT TO HOLD
ARIZONA LODE MINING CLAIMS
2003-2004 ASSESSMENT YEAR**

TO ALL WHOM IT MAY CONCERN:

Claim Name and BLM Serial Number

FM 1 AMC 303024
FM 2 - 5 AMC 303026 - 303029

RECEIVED
BUREAU OF
LAND MANAGEMENT
2003 AUG 26 A 10:47
ARIZONA
STATE OFFICE
PHOENIX, ARIZONA

Owned & otherwise held & claimed by: John Prochnau & Herb Duerr, 6576
Sills Road, Clinton, WA 98236

The undersigned certifies that the owner or claimant intended or
intends to hold the mining claim(s), mill site(s), and/or tunnel site(s) listed above for
the Assessment year ending at 11:59 Am on September 1, 2004. The claim(s) are
located in Sections 29 & 33, T23S, R16E, in Santa Cruz County, Arizona.

Dated: August 21, 2003

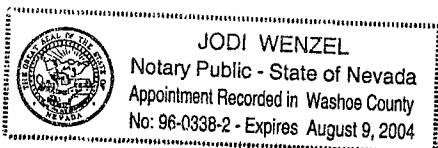
By: *John Prochnau*
John Prochnau

State of Nevada)
)ss
County of Washoe)

Subscribed and sworn to before
me by John Prochnau this 21st
day of August 2003.

Jodi Wenzel
Notary Public

*Attn: Mining
Claim count was 130
Claimant sent in money for 131
claims - This will need to be
worked out with claimant &
mining adjudication.
Tony Smith*



ENTERED INTO COMPUTER
9/17/2003 PB

RETURN TO:
J. Prochnau/H. Duerr
6576 Sills Road
Clinton, WA 98236

16 Claims
Santa Cruz Co., AZ
BLM Fee \$3600.00
County Fee \$ 8.00

**BLM RENTAL FEES &
AFFIDAVIT & NOTICE OF INTENT TO HOLD
ARIZONA LODE MINING CLAIMS
2003-2004 ASSESSMENT YEAR**

TO ALL WHOM IT MAY CONCERN:

Claim Name and BLM Serial Number

Red 1 - 20

AMC 355021 - 355040

PC 1 - 16

AMC 355514 - 355528 - 15 claims N44 16

Owned & otherwise held & claimed by: Ener G. Corp., 1530 W. 10th Place,
Tempe, AZ 85281; Leased to John Prochnau & Herb Duerr,
6576 Sills Road, Clinton, WA 98236

The undersigned certifies that the owner or claimant intended or
intends to hold the mining claim(s), mill site(s), and/or tunnel site(s) listed above for
the Assessment year ending at 11:59 Am on September 1, 2004. The claim(s) are
located in the Patagonia Mining District, Santa Cruz County, Arizona.

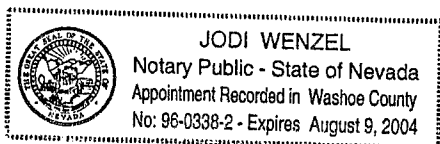
Dated: August 21, 2003

By: *John Prochnau*
John Prochnau

State of Nevada)
)ss
County of Washoe)

Subscribed and sworn to before
me by John Prochnau this 21st
day of August 2003.

Jodi Wenzel
Notary Public



ENTERED INTO COMPUTER

9/17/2003 PB

ARIZONA
STATE OFFICE
PHOENIX, ARIZONA

2003 AUG 26 A 10:47

RECEIVED
BUREAU OF
LAND MANAGEMENT

RETURN TO:
The Other Mining Company (US) Inc.
c/o John Prochnau
6576 Sills Road
Clinton, Washington 98236

90 Claims
La Paz Co., AZ
BLM Fee \$ 9000.00
County Fee \$ 8.00

**BLM RENTAL FEES &
AFFIDAVIT & NOTICE OF INTENT TO HOLD
ARIZONA LODE MINING CLAIMS
2003-2004 ASSESSMENT YEAR**

TO ALL WHOM IT MAY CONCERN:

Claim Name and BLM Serial Number

Maxie et al - See Exhibit "A" Attached Herein

Owned & otherwise held & claimed by: The Other Mining Company (USA)
Inc., 6576 Sills Road, Clinton, WA 98236, Atten: John
Prochnau

The undersigned certifies that the owner or claimant intended or
intends to hold the mining claim(s), mill site(s), and/or tunnel site(s) listed above for
the Assessment year ending at 11:59 Am on September 1, 2004. The claim(s) are
located in T3S, R23W and T4S, R23W, G&SR Meridian, in La Paz County, Arizona.

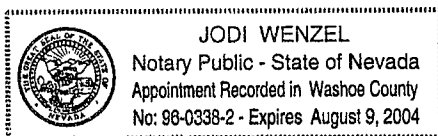
Dated: August 21, 2003

By: *John Prochnau*
John Prochnau for
The Other Mining Company (USA) Inc.

State of Nevada)
)ss
County of Washoe)

Subscribed and sworn to before
me by John Prochnau this 21st
day of August 2003.

J. Wenzel
Notary Public



RECEIVED
BUREAU OF
LAND MANAGEMENT
2003 AUG 26 A 10:47
ARIZONA
STATE OFFICE
PHOENIX, ARIZONA

ENTERED INTO COMPUTER
9/17/2003 PB

EXHIBIT A

GROUP I: Maxie C. Adkison, et al. Mineral Lease Agreement, with New Jersey Zinc Exploration Company dated December 18, 1980, as amended, for unpatented mining claims. Assigned to The Other Mining Company (US) Inc.

<u>NAME</u>	<u>BOOK</u>	<u>PAGE</u>	<u>BLM NO.</u>	<u>TWP</u>	<u>RGE</u>	<u>SEC</u>
MAXIE	752	632	AMC40769	4S	23W	1
MAXIE II (Am)	1229	738	AMC40770	3S	23W	36
MAXIE IIa	1229	744	AMC131757	3S	23W	36
MAXIE III (Am)	1229	740	AMC40771	3S	23W	36
MAXIE IIIa	1229	746	AMC131758	3S	23W	36
MAXIE IV (Am)	1229	742	AMC40772	3S	23W	36/25
MAXIE V	801	145	AMC40773	3S	23W	25
MAXIE VI	801	146	AMC40774	3S	23W	25
MAXIE VII	801	147	AMC40775	3S	23W	25
MAXIE #8	853	984	AMC40776	3S	23W	24
MAXIE #9	853	985	AMC40777	3S	23W	24
MAXIE #10	853	986	AMC40778	3S	23W	24
MAXIE #11	853	987	AMC40779	3S	23W	23/25/26
MAXIE #12	853	988	AMC40780	3S	23W	26/25
MAXIE #13	853	989	AMC40781	3S	23W	26/25
MAXIE #14	853	990	AMC40782	3S	23W	26/25
MAXIE #15	853	991	AMC40783	3S	23W	26/25
MAXIE #16	853	992	AMC40784	3S	23W	26/25
MAXIE #17	853	993	AMC40785	3S	23W	26/25
MAXIE #18	853	994	AMC40786	3S	23W	26/25
MAXIE #19	853	995	AMC40787	3S	23W	26/25
MAXIE #20	853	996	AMC40788	3S	23W	25/35
MAXIE #21	853	997	AMC40789	3S	23W	35/36
MAXIE #22	853	999	AMC40790	3S	23W	35/36
MAXIE #23	853	1000	AMC40791	3S	23W	35/36
MAXIE #24	854	1	AMC40792	3S	23W	35/36
MAXIE #25	854	2	AMC40793	3S	23W	35/36
MAXIE #26	854	3	AMC40794	3S	23W	35/36

RECEIVED
 BUREAU OF
 LAND MANAGEMENT
 2003 AUG 26 10 36 AM
 ARIZONA
 OFFICE

GROUP II: New Jersey Zinc Exploration Company mining claims assigned to The Other Mining Company (US) Inc..

<u>NAME</u>	<u>BOOK</u>	<u>PAGE</u>	<u>BLM NO.</u>	<u>TWP</u>	<u>RGE</u>	<u>SEC</u>
POP #1 (2dAm)	1102	172	AMC43990	3S	23W	25
POP #2 (2dAm)	1222	101	AMC43991	3S	23W	25
POP #3 (2dAm)	1222	103	AMC43992	3S	23W	25
POP #4 (3dAm)	1222	109	AMC43993	3S	23W	25
POP #5 (3dAm)	1222	111	AMC43994	3S	23W	25

ENTERED INTO COMPUTER

9/17/2003 PB

<u>NAME</u>	<u>BOOK</u>	<u>PAGE</u>	<u>BLM NO.</u>	<u>TWP</u>	<u>RGE</u>	<u>SEC</u>
POP #6 (2dAm)	1222	115	AMC43995	3S	23W	25
POP #7 (2dAm)	1222	117	AMC43996	3S	23W	25
POP #8 (2dAm)	1222	119	AMC43997	3S	23W	25
POP #9 (2dAm)	1222	121	AMC43998	3S	23W	25/36
POP #10 (2dAm)	1222	123	AMC43999	3S	23W	25/36
POP #11 (2dAm)	1222	125	AMC44000	3S	23W	36
POP #13 (2dAm)	1222	127	AMC44002	3S	23W	36
POP #14 (2dAm)	1222	129	AMC44003	3S	23W	36
POP #15 (2dAm)	1222	131	AMC44004	3S	23W	36
POP #16 (2dAm)	1222	133	AMC44005	3S	23W	36
POP #17 (Am)	1222	135	AMC44006	3S	23W	36
POP #19 (Am)	1102	226	AMC44008	3S	23W	36
POP #21 (Am)	1102	232	AMC44010	3S	23W	36
POP #22 (Am)	1102	235	AMC44011	3/4S	23W	1/36
POP #24 (2dAm)	1222	139	AMC44013	3S	23W	36
POP #25 (2dAm)	1222	141	AMC44014	3/4S	23W	36/1
POP #26 (2dAm)	1222	143	AMC44015	3/4S	23W	36/1
POP #27 (2dAm)	1222	145	AMC44016	4S	23W	1
POP #28 (2dAm)	1222	147	AMC44017	4S	23W	1
POP #29 (2dAm)	1222	734	AMC44018	4S	23W	1
POP #30 (Am)	1102	259	AMC44019	4S	23W	1
POP #31 (Am)	1102	262	AMC44020	4S	23W	1/12
POP #32 (Am)	1102	265	AMC44021	4S	23W	1/12
POP #37 (2dAm)	1222	153	AMC44026	4S	23W	12
POP #38 (2dAm)	1222	157	AMC44027	4S	23W	12/11
POP #43 (Am)	1102	295	AMC44032	4S	23W	12/13
RUF #1	1222	207	AMC129269	4S	23W	11
RUF #2	1222	209	AMC129270	4S	23W	11
RUF #5	1222	215	AMC129273	4S	23W	12
RUF #9	1222	223	AMC129277	4S	23W	11
RUF #10	1222	225	AMC129278	4S	23W	11
RUF #12	1222	229	AMC129280	4S	23W	11
RUF #13	1222	231	AMC129281	4S	23W	11

ENTERED INTO COMPUTER

9/17/2003 RB

ARIZONA
STATE OFFICE
PHOENIX
ZONING

2003 AUG 28 10:11 AM

RECEIVED
BUREAU OF
LAND MANAGEMENT

33

<u>NAME</u>	<u>BOOK</u>	<u>PAGE</u>	<u>BLM NO.</u>	<u>TWP</u>	<u>RGE</u>	<u>SEC</u>
RUF #14	1222	233	AMC129282	4S	23W	11
RUF #15	1222	235	AMC129283	4S	23W	11
RUF #17	1222	239	AMC129285	4S	23W	11
RUF #18	1222	241	AMC129286	4S	23W	11
RUF #22	1222	249	AMC129290	4S	23W	12
RUF #23	1222	251	AMC129291	4S	23W	11
RUF #24	1222	253	AMC129292	4S	23W	11
MIL #1	1222	191	AMC129261	4S	23W	12
MIL #2	1222	193	AMC129262	4S	23W	12
MIL #3	1222	195	AMC129263-	4S	23W	12
MIL #4	1222	197	AMC129264	4S	23W	12
MIL #5	1222	199	AMC129265	4S	23W	12
MIL #6	1222	201	AMC129266	4S	23W	12
G+W #2	1222	179	AMC129255	3S	23W	36
G+W #3	1222	181	AMC129256	3S	23W	36
G+W #4	1222	183	AMC129257	3S	23W	36

GROUP III: Orbex Resources Inc., mining claims (staked on behalf of New Jersey Zinc Exploration Company) and assigned to The Other Mining Company (US) Inc.

<u>NAME</u>	<u>BOOK</u>	<u>BLM NO.</u>	<u>TWP</u>	<u>RGE</u>	<u>SEC</u>
POP #50	835428	AMC207723	3S	23W	36
POP #51	835429	AMC207724	3/4S	23W	1/36
POP #53	835430	AMC207725	4S	23W	1
POP #54	835431	AMC207726	4S	23W	1
POP #55	835432	AMC207727	4S	23W	1
POP #56	835433	AMC207728	4S	23W	1
POP #57	835434	AMC207729	4S	23W	1
POP #62	835439	AMC207734	3S	23W	36

ENTERED INTO COMPUTER

9/17/2003 PB

ARIZONA
STATE OFFICE
PHOENIX, ARIZONA
2003 AUG 26 A 10:47

RECEIVED
BUREAU OF
LAND MANAGEMENT

24

Recording requested by and return to:

Henkle and Associates
230 Finch Way
Carson City, NV 89704

**AFFIDAVIT AND NOTICE OF INTENT TO HOLD
UNPATENTED MINING CLAIMS**

TO ALL WHOM IT MAY CONCERN:

Ener G Corp., Inc. (Florida Corp.), by and through it's agent, William R. Henkle, Jr., certifies that the owner of the unpatented lode mining claims situated in Santa Cruz Co., Arizona which are listed in Exhibit A attached hereto and by this reference made a part hereof, intends to hold such mining claims from 12:00 PM on Sept.1, 2002, until 11:59 AM on September 1, 2003. Additionally, pursuant to the Act of October 5, 1992 (Public Law 102-381, 106 Stat. 1374, 1378-79), the federal rental fees were paid on or before August 31, 2002 in order to hold the mining claims until 11:59 AM on September 1, 2003.

The owner of the unpatented mining claims listed in Exhibit A is as follows:

JOHN PROCHNAU, 127 Cheney Street, Reno, NV 89501


There are Five (5) claims listed in Exhibit A, all of which were located during calendar year 2001. The location notices for these claims are posted within the Patagonia Mining District, Santa Cruz County, Arizona.

Dated this 23 day of AUG, 2002.

Ener G. Corp., Inc.

By:

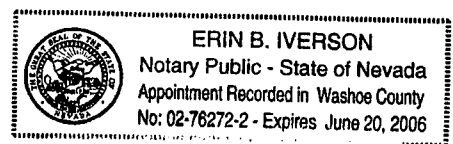
Agent



STATE OF NEVADA)
) ss
COUNTY OF WASHOE)

SUBSCRIBED AND SWORN TO BEFORE
ME THIS 23 DAY OF AUG, 2002

Erin B. Iverson
NOTARY PUBLIC



ENTERED INTO COMPUTER

9/23/02 AB

2002 AUG 26 11:59 AM
STATE OF NEVADA
PHOENIX
LAND MANAGEMENT

EXHIBIT A

The following unpatented lode mining claims are situated in the Patagonia Mining District Santa Cruz Co., Arizona. The names and serial numbers of which are recorded in the Arizona State Office of the Bureau of Land Management as follows:

<u>Claim Name</u>		<u>BLM Serial No.</u>	
FM	1	AMC	303024
FM	2	AMC	303026
FM	3	AMC	303027
FM	4	AMC	303028
FM	5	AMC	303029

STATE OFFICE
PHOENIX, ARIZONA

2002 AUG 26 A 10:29

DEPARTMENT OF THE INTERIOR
BUREAU OF LAND MANAGEMENT

ENTERED INTO COMPUTER

9/23/02 AB

Receipt No. 548422

Trans No. 573110

LEAD FILE #'S _____

303020

AMC Number	Code	Amount
303024	482	100
303026-303029	482	400
TOTAL:		\$ 500

AMC Number	Code	Amount
TOTAL:		\$

Date of Doc 8/26/02

Date of Rec't " "

Amount Rec'd 500

Amount Earned 500

Date Entered: 9/23/02 AB

Date Verified: " "

Sent to Accts: " "

Date Earned: _____

- 480 POL
- 481 NOI
- 482 MAINT
- 396 TRANS
- 635 AMEND

NOTES:

United States Department of the Interior
Bureau of Land Management
 BUSINESS & SUPPORT SVCS DIV
 222 N CENTRAL AVE
 PHOENIX, AZ 85004 -2203
 Phone: (602) 417-9200

Receipt	
No:	548422

Transaction #: 573110
Date of Transaction: 08/26/2002
CUSTOMER: ENERGCORP INC 1530 WEST TENTH PLACE TEMPE, AZ 85281

LINE #	QTY	DESCRIPTION	REMARKS	UNIT PRICE	TOTAL
1	1.00	LOCATABLE MINERALS / MINING CLAIMS-NOT NEW-UNADJUD, ONE AUTH NO. ONLY / MINING CLAIM MONEY RECEIVED (455) CASES: AMC303024/\$500.00	MAINT 2003 (5)	- n/a -	500.00
TOTAL:					\$500.00

PAYMENT INFORMATION			
1	AMOUNT:	\$500.00	POSTMARKED: 08/23/2002
	TYPE:	CHECK	RECEIVED: 08/26/2002
	CHECK NO:	013189	
	NAME:	ENERGCORP, INC. & SUBSIDIARIES 1530 WEST TENTH PLACE TEMPE AZ 85281	

REMARKS

This receipt was generated by the automated BLM Collections and Billing System and is a paper representation of a portion of the official electronic record contained therein.

Receipt No. 353747

LEAD FILE #'S _____

Trans No. 371991

AMC 303020; AMC 355021;

AMC 355514

AMC Number	Code	Amount
303024	482	100 ⁰⁰
303026-303029	482	400 ⁰⁰
355021-355040	482	2000 ⁰⁰
355514-355528	482	1500 ⁰⁰
TOTAL:		\$4000 ⁰⁰

AMC Number	Code	Amount
TOTAL:		\$

Date of Doc 08/09/2001

Date Entered: 10/17/2001 RWS

Date of Rec't 08/10/2001

Date Verified: _____

Amount Rec'd \$4000

Sent to Accts: _____

Amount Earned \$4000

Date Earned: _____

- 480 POL
- 481 NOI
- 482 MAINT
- 396 TRANS
- 635 AMEND

NOTES:

Recording requested by and return to:

Henkle and Associates
230 Finch Way
Carson City, NV 89704

RECEIVED
BUREAU OF
LAND MANAGEMENT
2001 AUG -9 A 11:31
ARIZONA
STATE OFFICE
PHOENIX, ARIZONA

**AFFIDAVIT AND NOTICE OF INTENT TO HOLD
UNPATENTED MINING CLAIMS**

TO ALL WHOM IT MAY CONCERN:

Ener G Corp., Inc. (Florida Corp.), by and through it's agent, William R. Henkle, Jr., certifies that the owner of the unpatented lode mining claims situated in Santa Cruz Co., Arizona which are listed in Exhibit A attached hereto and by this reference made a part hereof, intends to hold such mining claims from 12:00 PM on Sept.1, 2001, until 11:59 AM on September 1, 2002. Additionally, pursuant to the Act of October 5, 1992 (Public Law 102-381, 106 Stat. 1374, 1378-79), the federal rental fees were paid on or before August 31, 2001 in order to hold the mining claims until 11:59 AM on September 1, 2002.

The owner of the unpatented mining claims listed in Exhibit A is as follows:

JOHN PROCHNAU, 127 Cheney Street, Reno, NV 89501

There are Five (5) claims listed in Exhibit A, all of which were located during calendar year 2001. The location notices for these claims are posted within the Patagonia Mining District, Santa Cruz County, Arizona.

Dated this 7 day of AUGUST, 2001.

Ener G. Corp., Inc.

By: *William R. Henkle, Jr.*
Agent

STATE OF NEVADA)
) ss
COUNTY OF WASHOE)

SUBSCRIBED AND SWORN TO BEFORE
ME THIS 8th DAY OF August, 2001

Ann M. Chesnut
NOTARY PUBLIC



ENTERED IN COMPUTER
RE 10/17/2001

EXHIBIT A

The following unpatented lode mining claims are situated in the Patagonia Mining District Santa Cruz Co., Arizona. The names and serial numbers of which are recorded in the Arizona State Office of the Bureau of Land Management as follows:

<u>Claim Name</u>		<u>BLM Serial No.</u>	
FM	1	AMC	303024
FM	2	AMC	303026
FM	3	AMC	303027
FM	4	AMC	303028
FM	5	AMC	303029

5

RECEIVED
BUREAU OF
LAND MANAGEMENT
2001 AUG -9 A 11:31
ARIZONA
STATE OFFICE
PHOENIX, ARIZONA

ENTERED IN COMPUTER
R2 10/17/2001

Recording requested by and return to:

Henkle and Associates
230 Finch Way
Carson City, NV 89704

**AFFIDAVIT AND NOTICE OF INTENT TO HOLD
UNPATENTED MINING CLAIMS**

TO ALL WHOM IT MAY CONCERN:

Ener G Corp., Inc. (Florida Corp.), by and through it's agent, William R. Henkle, Jr., certifies that the owner of the unpatented lode mining claims situated in Santa Cruz Co., Arizona which are listed in Exhibit A attached hereto and by this reference made a part hereof, intends to hold such mining claims from 12:00 PM on Sept.1, 2001, until 11:59 AM on September 1, 2002. Additionally, pursuant to the Act of October 5, 1992 (Public Law 102-381, 106 Stat. 1374, 1378-79), the federal rental fees were paid on or before August 31, 2001 in order to hold the mining claims until 11:59 AM on September 1, 2002.

The owner of the unpatented mining claims listed in Exhibit A is as follows:

Ener G. Corp., Inc., 1530 W. 10TH Place, Tempe, AZ 85281


There are Twenty (20) claims listed in Exhibit A, all of which were located during calendar year 2001. The location notices for these claims are posted within the Patagonia Mining District, Santa Cruz County, Arizona.

Dated this 7 day of AUGUST, 2001.

Ener G. Corp., Inc.

By:

Agent



STATE OF NEVADA)
) ss
COUNTY OF WASHOE)

SUBSCRIBED AND SWORN TO BEFORE
ME THIS 8th DAY OF August, 2001

Ann M. Chesnut
NOTARY PUBLIC



ENTERED IN COMPUTER
R2 10/17/2001

RECEIVED
BUREAU OF
LAND MANAGEMENT
2001 AUG - 9 A 11:31
ARIZONA
STATE OFFICE
PHOENIX, ARIZONA

EXHIBIT A

The following unpatented lode mining claims are situated in the Patagonia Mining district Santa Cruz Co., Arizona. The names and serial numbers of which are recorded in the Arizona State Office of the Bureau of Land Management as follows:

<u>Claim Name</u>	<u>BLM Serial No.</u>
Red 1	AMC 355021
Red 2	AMC 355022
Red 3	AMC 355023
Red 4	AMC 355024
Red 5	AMC 355025
Red 6	AMC 355026
Red 7	AMC 355027
Red 8	AMC 355028
Red 9	AMC 355029
Red 10	AMC 355030
Red 11	AMC 355031
Red 12	AMC 355032
Red 13	AMC 355033
Red 14	AMC 355034
Red 15	AMC 355035
Red 16	AMC 355036
Red 17	AMC 355037
Red 18	AMC 355038
Red 19	AMC 355039
Red 20	AMC 355040

20

RECEIVED
BUREAU OF
LAND MANAGEMENT
ARIZONA
STATE OFFICE
PHOENIX, ARIZONA

2001 AUG -9 A 11: 31

ENTERED IN COMPUTER
RE 10/17/2001

Recording requested by and return to:

Henkle and Associates
230 Finch Way
Carson City, NV 89704

**AFFIDAVIT AND NOTICE OF INTENT TO HOLD
UNPATENTED MINING CLAIMS**

TO ALL WHOM IT MAY CONCERN:

Ener G Corp., Inc. (Florida Corp.), by and through it's agent, William R. Henkle, Jr., certifies that the owner of the unpatented lode mining claims situated in Santa Cruz Co., Arizona which are listed in Exhibit A attached hereto and by this reference made a part hereof, intends to hold such mining claims from 12:00 PM on Sept.1, 2001, until 11:59 AM on September 1, 2002. Additionally, pursuant to the Act of October 5, 1992 (Public Law 102-381, 106 Stat. 1374, 1378-79), the federal rental fees were paid on or before August 31, 2001 in order to hold the mining claims until 11:59 AM on September 1, 2002.

The owner of the unpatented mining claims listed in Exhibit A is as follows:

Ener G. Corp., Inc., 1530 W. 10TH Place, Tempe, AZ 85281

There are Fifteen (15) claims listed in Exhibit A, all of which were located during calendar year 2001. The location notices for these claims are posted within the Patagonia Mining District, Santa Cruz County, Arizona.

Dated this 7 day of August, 2001.

Ener G. Corp., Inc.

By: William R. Henkle, Jr.
Agent

STATE OF NEVADA)
) ss
COUNTY OF WASHOE)

SUBSCRIBED AND SWORN TO BEFORE
ME THIS 8th DAY OF August, 2001

Ann M. Chesnut
NOTARY PUBLIC



RECEIVED
BUREAU OF
LAND MANAGEMENT
2001 AUG -9 A 11:31
ARIZONA
STATE OFFICE
PHOENIX, ARIZONA

ENTERED IN COMPUTER
R2 0/17/2001

EXHIBIT A

The following unpatented lode mining claims are situated in the Patagonia Mining District Santa Cruz Co., Arizona. The names and serial numbers of which are recorded in the Arizona State Office of the Bureau of Land Management as follows:

<u>Claim Name</u>		<u>BLM Serial No.</u>	
PC	1	AMC	355514
PC	2	AMC	355515
PC	3	AMC	355516
PC	4	AMC	355517
PC	5	AMC	355518
PC	6	AMC	355519
PC	7	AMC	355520
PC	8	AMC	355521
PC	9	AMC	355522
PC	10	AMC	355523
PC	11	AMC	355524
PC	12	AMC	355525
PC	14	AMC	355526
PC	15	AMC	355527
PC	16	AMC	355528

16

RECEIVED
BUREAU OF
LAND MANAGEMENT
2001 AUG -9 A 11: 31
ARIZONA
STATE OFFICE
PHOENIX, ARIZONA

ENTERED IN COMPUTER
R2 10/17/2001

**United States Department of the Interior
Bureau of Land Management**
BUSINESS & SUPPORT SVCS DIV
222 N CENTRAL AVE
PHOENIX, AZ 85004 -2203
Phone: (602) 417-9200

Receipt	
No:	353747

Transaction #: 371991
Date of Transaction: 08/10/2001

CUSTOMER: ENERGCORP INC
1530 WEST TENTH PLACE
TEMPE, AZ 85281

LINE #	QTY	COMMODITY / SUBJECT / ACTION / PRODUCT	REMARKS	UNIT PRICE	TOTAL
1	1.00	LOCATABLE MINERALS / MINING CLAIMS-NOT NEW-UNADJUD, ONE AUTH NO. ONLY / MINING CLAIM MONEY RECEIVED (455)	MAINT 2002 (40)	- n/a -	\$4,000.00
TOTAL:					\$4,000.00

PAYMENT INFORMATION			
1	AMOUNT:	\$4,000.00	POSTMARKED: 08/08/2001
	TYPE:	CHECK	RECEIVED: 08/09/2001
	CHECK NO:	012308	
	NAME:	ENERGCORP, INC. & SUBSIDIARI 1530 WEST TENTH PLACE TEMPE AZ 85281	

REMARKS

PHONE NO: UNAVAILABLE

CASE SERIAL NUMBER INFORMATION		
TRNS #	LINE #	CASES
371991	1	AMC355514/\$4000.00

This receipt was generated by the automated BLM Collections and Billings System and is a paper representation of a portion of the official electronic record contained therein.

**United States Department of the Interior
Bureau of Land Management**
BUSINESS & SUPPORT SVCS DIV
222 N CENTRAL AVE
PHOENIX, AZ 85004 -2203
Phone: (602) 417-9200

Receipt	
No:	181320

Transaction #: 194613					
Date of Transaction: 08/31/2000					
CUSTOMER:		J PROCHNAU 127 CHENEY ST RENO,NV 89501			
LINE #	QTY	COMMODITY / SUBJECT / ACTION / PRODUCT	REMARKS	UNIT PRICE	TOTAL
1	1	LOCATABLE MINERALS / MINING CLAIMS-ACCOUNTS/UNADJUDICATED / MINING CLAIM MONEY RECEIVED (455)	MAINT 2001 (5)	- n/a -	\$500.00
TOTAL:					\$500.00

PAYMENT INFORMATION			
1	AMOUNT:	\$500.00	POSTMARKED: 08/30/2000
	TYPE:	CHECK	RECEIVED: 08/31/2000
	CHECK NO:	6716	
	NAME:	PROCHNAU, JOHN 127 CHENEY ST RENO NV 89501	

REMARKS

CASE SERIAL NUMBER INFORMATION		
TRNS #	LINE #	CASES
194613	1	AMC303024

This receipt was generated by the automated BLM Collections and Billings System and is a paper representation of a portion of the official electronic record contained therein.

ARIZONA LODGE MINING CLAIMS
BLM RENTAL FEES
1999-2000 ASSESSMENT YEAR

303020
323054
323333

Claims located and otherwise held by:

John F. Prochnau
Herb C. Duerr
127 Cheney Street
Reno, Nevada 89501
Tel (775) 348-1800
Fax (775) 348-1401

TOTAL CLAIMS: 5

FEE: \$500.00

CLAIM NAME

BLM AMC NUMBER

FM 1

303024

FM 2 - 5

303026 - 303029

Aug 23 1 11 PM '99
10/20/01
5 cal

ENTERED IN COMPUTER

10/20/01
JC

RETURN TO:
J. Prochnau/H. Duerr
127 Cheney Street
Reno, Nevada 89501

5 Claims
Santa Cruz County, AZ

AFFIDAVIT AND NOTICE OF INTENT TO HOLD
MINING CLAIM(S)
1999-2000 ASSESSMENT YEAR

TO ALL WHOM IT MAY CONCERN:

Claim Name and BLM Serial Number

FM 1 AMC 303024
FM 2 - 5 AMC 303026 - 303029

Owned & otherwise held & claimed by: John Prochnau & Herb Duerr, 127
Cheney Street, Reno, NV 89501


The undersigned certifies that the owner or claimant intended or intends to hold the mining claim(s), mill site(s), and/or tunnel site(s) listed above for the Assessment year ending at 11:59 Am on September 1, 2000. The claim(s) are located in Sections 29 & 33, T23S, R16E, in Santa Cruz County, Arizona.


Dated: August 6, 1999

By: 
Steve Sutherland, Agent

State of Nevada)
)ss
County of Washoe)

Subscribed and sworn to before
me by Steve Sutherland this 6th
day of August 1999.


Notary Public



5-Ced

Aug 23 1 12 PM '99
NOTARY PUBLIC
CYNTHIA BELL
COUNTY OF WASHOE
STATE OF NEVADA

**ARIZONA LODE MINING CLAIMS
BLM RENTAL FEES
1999-2000 ASSESSMENT YEAR**

Claims located and otherwise held by:

Herb Duerr
Brancote U.S. Inc.
127 Cheney Street
Reno, Nevada 89501
Tel (775) 348-1800
Fax (775) 348-1401

TOTAL CLAIMS: 18 FEE: \$1,800.00

<u>CLAIM NAME</u>	<u>BLM AMC NUMBER</u>
Hank 35, 36	323337, 323338
Hope 1,	323333
Red M 40 - 43	323372 - 323375.
Ten Grand 94, 96, 99-101 115 - 119, 132	323348, 323349, 323350 - 323352 323356 - 323360, 323362

ARIZONA
STATE OFFICE
FPO
Aug 23 1 12 PM '99

ENTERED IN COMPUTER
10/20/99

ARIZONA LODGE MINING CLAIMS
BLM RENTAL FEES
1999-2000 ASSESSMENT YEAR

Claims located and otherwise held by:

Brancote U.S. Inc.
127 Cheney Street
Reno, Nevada 89501
Tel (775) 348-1800
Fax (775) 348-1401

TOTAL CLAIMS: 6

FEE: \$600.00

371

CLAIM NAME

BLM AMC NUMBER

Sol 35, 37 - 38, 40
63, 65

323067, 323069 - 323070, 323072
323090, 323092

6

RECORDED
INDEXED
AUG 23 1 12 PM '99
BLM

ENTERED IN COMPUTER

10/20/99
DA

UNITED STATES
DEPARTMENT OF THE INTERIOR
BUREAU OF LAND MANAGEMENT

RECEIPT AND ACCOUNTING ADVICE

NO. 2296790
08/24/99

07

Subject: CLAIM MAINTENANCE FEE 2000 2 13 13 2,900.00

Applicant:
JOHN PROCHNAU
127 CHENEY ST
RENO NV 89501

CK 6315

Remitter: 702-348-1800

Assignor:

LEASE MANAGEMENT DATA NEW UPDATE PAYMENT

ORIGINAL SERIAL NO.	ASG.	TYPE	ST.	CTY.	FUND SYMBOL	ACRES/UNITS	RATE
AMC 303024 ET AL	(29)						

AMOUNT	ANV. DATE	EXP. DATE	BILL CYC.	S/C	DISTRICT	NEXT BILL	MISC. DATA	U of M	ACTUAL UNITS

ASSIGNMENT SERIAL NO.	ASG.	TYPE	ST.	CTY.	FUND SYMBOL	ACRES/UNITS	RATE

AMOUNT	ANV. DATE	EXP. DATE	BILL CYC.	S/C	DISTRICT	NEXT BILL	MISC. DATA	U of M	ACTUAL UNITS

APPLY REMITTANCE			
ACTION	FUND SYMBOL	CTY.	AMOUNT
FILING FEE			
RENTAL			
UNEARNED			
REFUND			
TOTAL			
AMOUNT DUE			

Remarks:

BY: _____ DATE: _____

Lease in Escrow?
 KGS? Of Interest?
 Auto Escalates? Operating Rights?
 Auto Renew? Operator
 Bond Filed?

FOR MMS USE ONLY		
BILLEE	NUMBER	FOREST REFUGE
OCS SECTION		
CODE		

303020



**ARIZONA LODE MINING CLAIMS
BLM RENTAL FEES
1998-99 ASSESSMENT YEAR**

RECEIVED
BUREAU OF
LAND MANAGEMENT
Aug 28 9 50 AM '98
STATE OF ARIZONA
PHOENIX, ARIZONA

Claims located and otherwise held by:

John F. Prochnau
Herb C. Duerr
127 Cheney Street
Reno, Nevada 89501
Tel (702) 348-1800
Fax (702) 348-1401

TOTAL CLAIMS: 5

FEE: \$500.00

CLAIM NAME

BLM AMC NUMBER

FM 1

303024

FM 2 - 5

303026 - 303029

~~ENTERED IN COMPUTER~~

*Shari
Berry
9/10/98*

*entered on
and this
was verified by ^{5 ppm} Leahy
and 9/11/98*

RETURN TO:
J. Prochnau/H. Duerr
127 Cheney Street
Reno, Nevada 89501

5 Claims
Santa Cruz County, AZ

AFFIDAVIT AND NOTICE OF INTENT TO HOLD
MINING CLAIM(S)
1998-99 ASSESSMENT YEAR

TO ALL WHOM IT MAY CONCERN:

Claim Name and BLM Serial Number

FM 1	AMC 303024
FM 2 - 5	AMC 303026 - 303029

RECEIVED
 BUREAU OF
 LAND MANAGEMENT
 AUG 28 9 30 AM '99
 ARIZONA
 STATE OFFICE
 PHOENIX, ARIZONA

Owned & otherwise held & claimed by: John Prochnau & Herb Duerr, 127
Cheney Street, Reno, NV 89501

The undersigned certifies that the owner or claimant intended or intends to hold the mining claim(s), mill site(s), and/or tunnel site(s) listed above for the Assessment year ending at 11:59 Am on September 1, 1999. The claim(s) are located in Sections 29 & 33, T23S, R16E, in Santa Cruz County, Arizona.


Dated: August 19, 1998

By: Steve Sutherland
Steve Sutherland, Agent

State of Nevada)
)ss
County of Washoe)

Subscribed and sworn to before me by Steve Sutherland this 19th day of August 1998.

Cynthia Bell
Notary Public



UNITED STATES
DEPARTMENT OF THE INTERIOR
BUREAU OF LAND MANAGEMENT

RECEIPT AND ACCOUNTING ADVICE

NO. **2389848** 04

TC/AZ 08/28/98

Subject: CLAIM MAINTENANCE FEE - 5 2 66 13 500.00 ✓

Applicant:
JOHN PROCHNAU
127 CHENEY ST
RENO NV 89501

CK 6030
Remitter: 702 348-1800

Assignor:

LEASE MANAGEMENT DATA NEW UPDATE PAYMENT

ORIGINAL SERIAL NO.	ASG.	TYPE	ST.	CTY.	FUND SYMBOL	ACRES/UNITS	RATE
AMC 303024, ET AL							

AMOUNT	ANV. DATE	EXP. DATE	BILL CYC.	S/C	DISTRICT	NEXT BILL	MISC. DATA	U of M	ACTUAL UNITS

ASSIGNMENT SERIAL NO.	ASG.	TYPE	ST.	CTY.	FUND SYMBOL	ACRES/UNITS	RATE

AMOUNT	ANV. DATE	EXP. DATE	BILL CYC.	S/C	DISTRICT	NEXT BILL	MISC. DATA	U of M	ACTUAL UNITS

APPLY REMITTANCE			
ACTION	FUND SYMBOL	CTY.	AMOUNT
FILING FEE			
RENTAL			
UNEARNED			
REFUND			
TOTAL			
AMOUNT DUE			

Remarks:

BY: _____ DATE: _____

Lease in Escrow?
 KGS?
 Auto Escalates?
 Auto Renew?

Of Interest?
 Operating Rights?
 Operator
 Bond Filed?

FOR MMS USE ONLY		
BILLEE NUMBER		FOREST REFUGE
OCS SECTION CODE		

AMC
303020
RB

RECEIVED
BUREAU OF
LAND MANAGEMENT
AUG 14 10 04 AM '97
ARIZONA
STATE OFFICE
PHOENIX, ARIZONA

ANNUAL RENTAL FEE FILLING NOTICE

This filing is made to satisfy the requirements of Department of Interior, Bureau of Land Management, 43 CFR Part 3833.1-5 **Rental Fees**.

Arthur R. Dahl, an agent for Manzanita Hills, Inc., being duly sworn, deposes and says:


1. He is more than eighteen (18) years of age, mailing address is P.O. Box 424 Hanover, New Mexico 88041, and is personally acquainted with the nine (9) unpatented lode mining claims situated in the Patagonia Mining District, Santa Cruz County, Arizona, the names of which are indicated on Exhibit A attached hereto (the "Claims), which exhibit also includes the serial number assigned to the Claims by the Arizona Office of the Bureau of Land Management.

2. A check is attached for the sum of nine hundred dollars (\$900) for the payment of the annual rental fee for the claims listed in Exhibit A for the Assessment year of 1998.

3. The owner of the Claims is : JOHN PROCHNAU whose address is in care of John Prochnau, 127 Cheney Street, Reno, Nevada 89501.

4. The location notices of the Claims are posted within Section(s), 29 and 33, Township 23 South, Range 16 East, Santa Cruz County, Arizona.

5. The rental fee here offered by and at the expense of MANZANITA HILLS, INC. and affiliates, the Lessee of the Claims from the owner for the purpose of complying with the laws of the United States pertaining to annual rental fees.



Arthur R. Dahl
Arthur R. Dahl
Manzanita Hills, Inc.

Subscribed before me this 6th day of August, 1997, by Arthur

ENTERED IN COMPUTER
9/10/97

R. Dahl.
My commission Expires:

September 17th, 2000

Jerry Kingstol
Notary Public

EXHIBIT A

The following unpatented lode mining claims are situated in the Patagonia Mining District, Santa Cruz County, Arizona, the names and serial numbers of which are recorded in the Arizona State Office of the Bureau of Land Management as follows:

Claim Name	BLM Serial Number
FM 1	AMC 303024
FM 2 through FM 9	AMC 303026 through AMC 303033

RECEIVED
BUREAU OF
LAND MANAGEMENT
Aug 14 10 04 AM '97
ARIZONA
STATE OFFICE
PHOENIX, ARIZONA

AMS

UNITED STATES
DEPARTMENT OF THE INTERIOR
BUREAU OF LAND MANAGEMENT

RECEIPT AND ACCOUNTING ADVICE

NO. 2315324 04

TC/AZ

08/14/97

Subject: CLAIM MAINTENANCE FEE 1998 - 9

2 43 13

900.00

Applicant:

COBRE MINING COMPANY
625 SILVER S W STE 100
ALBUQUERQUE NM 87102

Remitter: CK 0022252

Assignor:

LEASE MANAGEMENT DATA										<input type="checkbox"/> NEW		<input type="checkbox"/> UPDATE		<input type="checkbox"/> PAYMENT	
ORIGINAL SERIAL NO.		ASG.	TYPE	ST.	CTY.	FUND SYMBOL			ACRES/UNITS	RATE					
AMC 303024, ET AL															
AMOUNT	ANV. DATE	EXP. DATE	BILL CYC.	S/C	DISTRICT	NEXT BILL	MISC. DATA	U of M	ACTUAL UNITS						
ASSIGNMENT SERIAL NO.		ASG.	TYPE	ST.	CTY.	FUND SYMBOL			ACRES/UNITS	RATE					
AMOUNT	ANV. DATE	EXP. DATE	BILL CYC.	S/C	DISTRICT	NEXT BILL	MISC. DATA	U of M	ACTUAL UNITS						
APPLY REMITTANCE					Remarks:										
ACTION	FUND SYMBOL	CTY.	AMOUNT												
FILING FEE															
RENTAL															
UNEARNED															
REFUND															
TOTAL															
AMOUNT DUE															
<input type="checkbox"/> Lease in Escrow? <input type="checkbox"/> KGS? <input type="checkbox"/> Auto Escalates? <input type="checkbox"/> Auto Renew?					BY: _____ DATE: _____										
					FOR MMS USE ONLY										
					BILLEE NUMBER		FOREST REFUGE								
					OCS SECTION CODE										

303020
314909
228805
232735
245435

SR

ANNUAL RENTAL FEE FILLING NOTICE

This filing is made to satisfy the requirements of Department of Interior, Bureau of Land Management, 43 CFR Part 3833.1-5 Rental Fees.

ROBERT B HAWKINS, an employee of Manzanita Hills, Inc., being duly sworn, deposes and says:

1. He is more than eighteen (18) years of age, mailing address is 158 Saddle Mtn Dr. Clancy, Mt. 59634, and is personally acquainted with the six (6) unpatented lode mining claims situated in the Patagonia Mining District, Santa Cruz County, Arizona, the names of which are indicated on Exhibit A attached hereto (the "Claims), which exhibit also includes the the serial numbers assigned to the Claims by the Arizona Office of the Bureau of Land Management.

2. A check is attached for the sum of six hundred dollars (\$600) for the payment of the annual rental fee for the claims listed in Exhibit A for the Assessment year of 1997.

3. The owner of the Claims is : MANZANITA HILLS, INC. an Arizona Corporation whose address is 13450 Piper Drive, Tucson, Arizona 85737.

4. The location notices of the Claims are posted within Section (s) 29,32,33, Township 23 South, Range 16 East, Santa Cruz County, Arizona.

5. The rental fee here offered by and at the expense of MANZANITA HILLS, INC. and affiliates, the owner for the purpose of complying with the laws of the United States pertaining to annual rental fees.

Robert B Hawkins
Robert B Hawkins
Vice President, Manzanita Hills, Inc.

Subscribed before me this 22 day of July, 1996, by Robert B Hawkins.

My commission Expires
OFFICIAL SEAL
Phyllis F. Dinwiddie
NOTARY PUBLIC
STATE OF NEW MEXICO
My Commission Expires: 4-17-99

PHOENIX, ARIZONA
STATE OFFICE
ARIZONA
Phyllis F. Dinwiddie
Notary Public

Aug 23 9 59 AM '96
RECEIVED
BUREAU OF
LAND MANAGEMENT

ENTERED IN COMPUTER
9-27-96 SR ERS

4MS
20

EXHIBIT A

The following unpatented lode mining claims are situated in the Patagonia Mining District, Santa Cruz County, Arizona the names and serial numbers of which are recorded in the Arizona State Office of the Bureau of Land Management as follows:

Claim Name	BLM Serial Number
Z 26 through Z 31	AMC 314923 through AMC 314928 - 6

ANNUAL RENTAL FEE FILLING NOTICE

This filing is made to satisfy the requirements of Department of Interior, Bureau of Land Management, 43 CFR Part 3833.1-5 Rental Fees.

ROBERT B HAWKINS, an employee of Manzanita Hills, Inc., being duly sworn, deposes and says:

1. He is more than eighteen (18) years of age, mailing address is 158 Saddle Mtn Dr, Clancy Mt 59634, and is personally acquainted with the nine (9) unpatented lode mining claims situated in the Patagonia Mining District, Santa Cruz County, Arizona, the names of which are indicated on Exhibit A attached hereto (the "Claims"), which exhibit also includes the serial number assigned to the Claims by the Arizona Office of the Bureau of Land Management.

2. A check is attached for the sum of nine hundred dollars (\$900) for the payment of the annual rental fee for the claims listed in Exhibit A for the Assessment year of 1997.

3. The owner of the Claims is : JOHN PROCHNAU whose address is in care of John Prochnau, 127 Cheney Street, Reno, Nevada 89501.


4. The location notices of the Claims are posted within Section(s), 29 and 33, Township 23 South, Range 16 East, Santa Cruz County, Arizona.

5. The rental fee here offered by and at the expense of MANZANITA HILLS, INC. and affiliates, the Lessee of the Claims from the owner for the purpose of complying with the laws of the United States pertaining to annual rental fees.



Robert B Hawkins
Manzanita Hills, Inc.

Subscribed before me this 22 day of July, 1996, by Robert B Hawkins.



Phyllis F. Dinwiddie
Notary Public

ARIZONA STATE OFFICE
PHOENIX, ARIZONA

RECEIVED
BUREAU OF
LAND MANAGEMENT
AUG 23 9 59 AM '96

EXHIBIT A

The following unpatented lode mining claims are situated in the Patagonia Mining District, Santa Cruz County, Arizona, the names and serial numbers of which are recorded in the Arizona State Office of the Bureau of Land Management as follows:

Claim Name	BLM Serial Number
FM 1	AMC 303024 - 1
FM 2 through FM 9	AMC 303026 through AMC 303033 - 8

RECEIVED
BUREAU OF
LAND MANAGEMENT
AUG 23 9 59 AM '96
ARIZONA
STATE OFFICE
PHOENIX, ARIZONA

ANNUAL RENTAL FEE FILLING NOTICE

This filing is made to satisfy the requirements of Department of Interior, Bureau of Land Management, 43 CFR Part 3833.1-5 Rental Fees.

ROBERT B HAWKINS, an employee of Manzanita Hills, Inc., being duly sworn, deposes and says:

1. He is more than eighteen (18) years of age, mailing address is 158 Saddle Mtn Dr, Clancy Mt 59634, and is personally acquainted with the eleven (11) unpatented lode mining claims situated in the Patagonia Mining District, Santa Cruz County, Arizona, the names of which are indicated on Exhibit A attached hereto (the "Claims), which exhibit also includes the serial number assigned to the Claims by the Arizona Office of the Bureau of Land Management.

2. A check is attached for the sum of one thousand one hundred dollars (\$1,100) for the payment of the annual rental fee for the claims listed in Exhibit A for the Assessment year of 1997.

3. The owner of the Claims is : ROBERT B. SMITH, whose address is in care of Robert B. Smith, 8304 Puerta Vista, Austin, Texas 78759

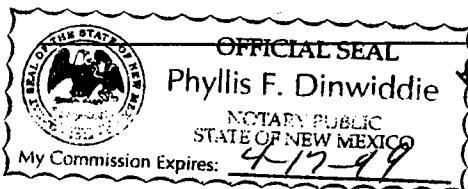
4. The location notices of the Claims are posted within Section(s), 29,30,31, and 32, Township 23 South, Range 16 East, Santa Cruz County, Arizona.

5. The rental fee here offered by and at the expense of MANZANITA HILLS, INC. and affiliates, the Lessee of the Claims from the owner for the purpose of complying with the laws of the United States pertaining to annual rental fees.

Robert B Hawkins

Robert B Hawkins
Manzanita Hills, Inc.

Subscribed before me this 22 day of July, 1996, by Robert B Hawkins.
My commission Expires:



ARIZONA
STATE OFFICE
PHOENIX, ARIZONA

Phyllis F. Dinwiddie
Notary Public

RECEIVED
BUREAU OF
LAND MANAGEMENT
AUG 23 10 00 AM '96

EXHIBIT A

The following unpatented lode mining claims are situated in the Patagonia Mining District, Santa Cruz County, Arizona, the names and serial numbers of which are recorded in the Arizona State Office of the Bureau of Land Management as follows:

Claim Name	BLM Serial Number
SAM 1	AMC228805-1
SAM 2	AMC228806 -1
SAM 4	AMC228808 -1
SAM 9 through 14	AMC232738 to AMC232743-6
SAM 26	AMC245436 -1
SAM 27	AMC245437 -1

ARIZONA
STATE OFFICE
PHOENIX, ARIZONA

AUG 23 10 00 AM '96

RECEIVED
BUREAU OF
LAND MANAGEMENT

UNITED STATES
DEPARTMENT OF THE INTERIOR
BUREAU OF LAND MANAGEMENT

RECEIPT AND ACCOUNTING ADVICE

NO. **2263368** 04

TC/AZ 08/23/96

Subject: CLAIM MAINTENANCE FEE 1997 - 26 2 38 13 2,600.00

Applicant:

COBRE MINING CO
625 SILVER S W SUITE 100
ALBUQUERQUE NM 87102
SAME AS CK 0016959

Remitter:

Assignor:

LEASE MANAGEMENT DATA									
<input type="checkbox"/> NEW <input type="checkbox"/> UPDATE <input type="checkbox"/> PAYMENT									
ORIGINAL SERIAL NO.	ASG.	TYPE	ST.	CTY.	FUND SYMBOL			ACRES/UNITS	RATE
AMC 314923, ET AL									
AMOUNT	ANV. DATE	EXP. DATE	BILL CYC.	S/C	DISTRICT	NEXT BILL	MISC. DATA	U of M	ACTUAL UNITS
ASSIGNMENT SERIAL NO.	ASG.	TYPE	ST.	CTY.	FUND SYMBOL			ACRES/UNITS	RATE
AMOUNT	ANV. DATE	EXP. DATE	BILL CYC.	S/C	DISTRICT	NEXT BILL	MISC. DATA	U of M	ACTUAL UNITS

APPLY REMITTANCE			
ACTION	FUND SYMBOL	CTY.	AMOUNT
FILING FEE			
RENTAL			
UNEARNED			
REFUND			
TOTAL			
AMOUNT DUE			

Remarks:

303024
303026 - 303033
314923 - 314928
228805 - 228806
228808
232738 - 232743
245436
245437

BY: *SR* DATE:

Lease in Escrow?
 KGS? Of Interest?
 Auto Escalates? Operating Rights?
 Auto Renew? Operator
 Bond Filed?

FOR MMS USE ONLY

BILLEE	FOREST REFUGE
NUMBER	
OCS SECTION	
CODE	

UNITED STATES
DEPARTMENT OF THE INTERIOR
BUREAU OF LAND MANAGEMENT

RECEIPT AND ACCOUNTING ADVICE

NO. 2263368 ⁰⁴

TC/AZ

08/23/96

Subject: CLAIM MAINTENANCE FEE 1997 - 26

2 38 13

2,600.00

Applicant:

COBRE MINING CO
625 SILVER S W SUITE 100
ALBUQUERQUE NM 87102

SAME AS CK 0016959

Remitter:

Assignor:

LEASE MANAGEMENT DATA										
<input type="checkbox"/> NEW <input type="checkbox"/> UPDATE <input type="checkbox"/> PAYMENT										
ORIGINAL SERIAL NO.	ASG.	TYPE	ST.	CTY.	FUND SYMBOL			ACRES/UNITS	RATE	
AMC 314923, ET AL										
AMOUNT	ANV. DATE	EXP. DATE	BILL CYC.	S/C	DISTRICT	NEXT BILL	MISC. DATA	U of M	ACTUAL UNITS	
ASSIGNMENT SERIAL NO.	ASG.	TYPE	ST.	CTY.	FUND SYMBOL			ACRES/UNITS	RATE	
AMOUNT	ANV. DATE	EXP. DATE	BILL CYC.	S/C	DISTRICT	NEXT BILL	MISC. DATA	U of M	ACTUAL UNITS	

APPLY REMITTANCE				Remarks: 303024 303026 - 303033 314923 - 314928 228805 - 228806 228808 232738 - 232743 245436 245437 / SR
ACTION	FUND SYMBOL	CTY.	AMOUNT	
FILING FEE				
RENTAL				
UNEARNED				
REFUND				
TOTAL				
AMOUNT DUE				
BY: _____				
DATE: _____				

<input type="checkbox"/> Lease in Escrow?	Of Interest? Operating Rights? Operator Bond Filed?	FOR MMS USE ONLY	
<input type="checkbox"/> KGS?		BILLEE	FOREST REFUGE
<input type="checkbox"/> Auto Escalates?		NUMBER	
<input type="checkbox"/> Auto Renew?		OCS SECTION	
		CODE	

314909
228805
232735

(26) TOTAL 10

245435
303020 JR

ANNUAL RENTAL FEE FILLING NOTICE

This filing is made to satisfy the requirements of Department of Interior, Bureau of Land Management, 43 CFR Part 3833.1-5 **Rental Fees.**

ROBERT B HAWKINS, an employee of Manzanita Hills, Inc., being duly sworn, deposes and says:

1. He is more than eighteen (18) years of age, mailing address is 158 Saddle Mtn Dr. Clancy, Mt. 59634, and is personally acquainted with the six (6) unpatented lode mining claims situated in the Patagonia Mining District, Santa Cruz County, Arizona, the names of which are indicated on Exhibit A attached hereto (the "Claims"), which exhibit also includes the the serial numbers assigned to the Claims by the Arizona Office of the Bureau of Land Management.

2. A check is attached for the sum of six hundred dollars (\$600) for the payment of the annual rental fee for the claims listed in Exhibit A for the Assessment year of 1996.

3. The owner of the Claims is : MANZANITA HILLS, INC. an Arizona Corporation whose address is 13450 Piper Drive, Tucson, Arizona 85737.

4. The location notices of the Claims are posted within Section (s) 29,32,33, Township 23 South, Range 16 East, Santa Cruz County, Arizona.

5. The rental fee here offered by and at the expense of MANZANITA HILLS, INC. and affiliates, the owner for the purpose of complying with the laws of the United States pertaining to annual rental fees.

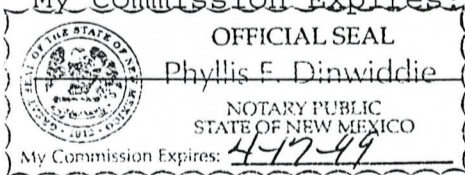
RECEIVED
B.L.M. AZ. STATE OFFICE
AUG 18 '95
9:00 A.M.
PHOENIX, ARIZONA

Robert B Hawkins

Robert B Hawkins
Vice President, Manzanita Hills, Inc.

Subscribed before me this 9th day of August, 1995, by Robert B Hawkins.

My commission Expires:



Phyllis F. Dinwiddie
Notary Public

9-6-95 Arwas JR

ENTERED IN COMPUTER

96 maintenance fee

~~(26)~~

EXHIBIT A

The following unpatented lode mining claims are situated in the Patagonia Mining District, Santa Cruz County, Arizona the names and serial numbers of which are recorded in the Arizona State Office of the Bureau of Land Management as follows:

Claim Name	BLM Serial Number
Z 26 through Z 31	AMC 314923 through AMC 314928

RECEIVED
BLM AZ STATE OFFICE
Aug 18 '95
9:00 A.M.
PHOENIX, ARIZONA

66

RECEIVED
BLM AZ STATE OFFICE

AUG 18 '95

9:00 A.M.
PHOENIX, ARIZONA

ANNUAL RENTAL FEE FILLING NOTICE

This filing is made to satisfy the requirements of Department of Interior, Bureau of Land Management, 43 CFR Part 3833.1-5 Rental Fees.

ROBERT B HAWKINS, an employee of Manzanita Hills, Inc., being duly sworn, deposes and says:


1. He is more than eighteen (18) years of age, mailing address is 158 Saddle Mtn Dr, Clancy Mt 59634, and is personally acquainted with the eleven (11) unpatented lode mining claims situated in the Patagonia Mining District, Santa Cruz County, Arizona, the names of which are indicated on Exhibit A attached hereto (the "Claims"), which exhibit also includes the serial number assigned to the Claims by the Arizona Office of the Bureau of Land Management.

2. A check is attached for the sum of one thousand one hundred dollars (\$1,100) for the payment of the annual rental fee for the claims listed in Exhibit A for the Assessment year of 1996.

3. The owner of the Claims is : ROBERT B. SMITH, whose address is in care of Robert B. Smith, 8304 Puerta Vista, Austin, Texas 78759

4. The location notices of the Claims are posted within Section(s), 29,30,31, and 32, Township 23 South, Range 16 East, Santa Cruz County, Arizona.


5. The rental fee here offered by and at the expense of MANZANITA HILLS, INC. and affiliates, the Lessee of the Claims from the owner for the purpose of complying with the laws of the United States pertaining to annual rental fees.



Robert B Hawkins
Manzanita Hills, Inc.

Subscribed before me this 9th day of August, 1995, by Robert B Hawkins.

My commission Expires:




Notary Public

EXHIBIT A

The following unpatented lode mining claims are situated in the Patagonia Mining District, Santa Cruz County, Arizona, the names and serial numbers of which are recorded in the Arizona State Office of the Bureau of Land Management as follows:

Claim Name	BLM Serial Number
SAM 1	AMC228805
SAM 2	AMC228806
SAM 4	AMC228808
SAM 9 through 14	AMC232738 to AMC232743
SAM 26	AMC245436
SAM 27	AMC245437

RECEIVED
BLM AZ STATE OFFICE
AUG 18 '95
9:00 A.M.
PHOENIX, ARIZONA

(11)

ANNUAL RENTAL FEE FILLING NOTICE

This filing is made to satisfy the requirements of Department of Interior, Bureau of Land Management, 43 CFR Part 3833.1-5 **Rental Fees**.

ROBERT B HAWKINS, an employee of Manzanita Hills, Inc., being duly sworn, deposes and says:


1. He is more than eighteen (18) years of age, mailing address is 158 Saddle Mtn Dr, Clancy Mt 59634, and is personally acquainted with the nine (9) unpatented lode mining claims situated in the Patagonia Mining District, Santa Cruz County, Arizona, the names of which are indicated on Exhibit A attached hereto (the "Claims"), which exhibit also includes the serial number assigned to the Claims by the Arizona Office of the Bureau of Land Management.

2. A check is attached for the sum of nine hundred dollars (\$900) for the payment of the annual rental fee for the claims listed in Exhibit A for the Assessment year of 1996.

3. The owner of the Claims is : JOHN PROCHNAU whose address is in care of John Prochnau, 127 Cheney Street, Reno, Nevada 89501.

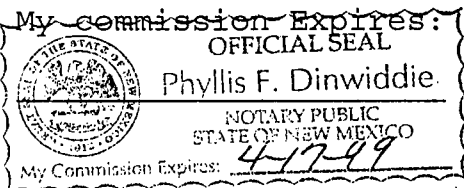
4. The location notices of the Claims are posted within Section(s), 29 and 33, Township 23 South, Range 16 East, Santa Cruz County, Arizona.


5. The rental fee here offered by and at the expense of MANZANITA HILLS, INC. and affiliates, the Lessee of the Claims from the owner for the purpose of complying with the laws of the United States pertaining to annual rental fees.



Robert B Hawkins
Manzanita Hills, Inc.

Subscribed before me this 9th day of August, 1995, by Robert B Hawkins.





Phyllis F. Dinwiddie
Notary Public

9:00 A.M.
PHOENIX, ARIZONA

AUG 18 '95

RECEIVED
81 W. AZ STATE OFFICE

EXHIBIT A

The following unpatented lode mining claims are situated in the Patagonia Mining District, Santa Cruz County, Arizona, the names and serial numbers of which are recorded in the Arizona State Office of the Bureau of Land Management as follows:

Claim Name	BLM Serial Number
FM 1	AMC303024
FM 2 through FM 9	AMC303026 to AMC303033

RECEIVED
BLM, AZ STATE OFFICE
Aug 18 '95
9:00 A.M.
PHOENIX, ARIZONA

92

UNITED STATES
DEPARTMENT OF THE INTERIOR
BUREAU OF LAND MANAGEMENT

RECEIPT AND ACCOUNTING ADVICE

NO. 2147676 04

WB/AZ 08/18/95

Subject: CLAIM MAINTENANCE FEE 1996 (26) 2 35 13 2,600.00

Applicant:

METALLIC VENTURES INC.
1755 E PLUMB LN STE 257
RENO NV 89502

Remitter: SAME CK. # 2104
702-322-0671

Assignor:

LEASE MANAGEMENT DATA NEW UPDATE PAYMENT

ORIGINAL SERIAL NO.	ASG.	TYPE	ST.	CTY.	FUND SYMBOL	ACRES/UNITS	RATE
AMC 314923, ET AL							

AMOUNT	ANV. DATE	EXP. DATE	BILL CYC.	S/C	DISTRICT	NEXT BILL	MISC. DATA	U of M	ACTUAL UNITS

ASSIGNMENT SERIAL NO.	ASG.	TYPE	ST.	CTY.	FUND SYMBOL	ACRES/UNITS	RATE

AMOUNT	ANV. DATE	EXP. DATE	BILL CYC.	S/C	DISTRICT	NEXT BILL	MISC. DATA	U of M	ACTUAL UNITS

APPLY REMITTANCE

ACTION	FUND SYMBOL	CTY.	AMOUNT
FILING FEE			
RENTAL			
UNEARNED			
REFUND			
TOTAL			
AMOUNT DUE			

Remarks:

314923-314928
228805-806
228808
232738-743
245436-437
303024
303026-033 AR

BY:

DATE:

- Lease in Escrow?
- KGS?
- Auto Escalates?
- Auto Renew?

- Of Interest?
- Operating Rights?
- Operator
- Bond Filed?

FOR MMS USE ONLY

BILLEE	FOREST REFUGE
NUMBER	
OCS SECTION	
CODE	

UNITED STATES
DEPARTMENT OF THE INTERIOR
BUREAU OF LAND MANAGEMENT

RECEIPT AND ACCOUNTING ADVICE

NO. 2024633 04

WG/AZ

08/26/94

OK

2,600.00

Subject: CLAIM MAINTENANCE FEE 1995 (26)

2 53 13

Applicant:
METALLIC VENTURES INC.
1755 E. PLUMB LN. STE. 257
RENO NV. 89502
AIRPORT PLAZA

Remitter: SAME CK. # 1296, 1297, 1301
322-0671

Cobre Mining Co
PO Box 424
Hannover, NM 88041

Assignor:

LEASE MANAGEMENT DATA										<input type="checkbox"/> NEW	<input type="checkbox"/> UPDATE	<input type="checkbox"/> PAYMENT
ORIGINAL SERIAL NO.	ASG.	TYPE	ST.	CTY.	FUND SYMBOL				ACRES/UNITS	RATE		
AMC 303024, ET AL												
AMOUNT	ANV. DATE	EXP. DATE	BILL CYC.	S/C	DISTRICT	NEXT BILL	MISC. DATA	U of M	ACTUAL UNITS			
ASSIGNMENT SERIAL NO.	ASG.	TYPE	ST.	CTY.	FUND SYMBOL				ACRES/UNITS	RATE		
AMOUNT	ANV. DATE	EXP. DATE	BILL CYC.	S/C	DISTRICT	NEXT BILL	MISC. DATA	U of M	ACTUAL UNITS			

APPLY REMITTANCE				Remarks:				
ACTION	FUND SYMBOL	CTY.	AMOUNT					
FILING FEE				303024				
RENTAL				303026 - 303033				
				314923 - 314928				
				228805 - 228806				
UNEARNED				228808				
REFUND				232738 - 232743				
TOTAL				245436 - 245437				
AMOUNT DUE								
				BY:	DATE:			

<input type="checkbox"/> Lease in Escrow?	<input type="checkbox"/> KGS?	<input type="checkbox"/> Of Interest?	<input type="checkbox"/> Auto Escalates?	<input type="checkbox"/> Auto Renew?	<input type="checkbox"/> Operating Rights?	<input type="checkbox"/> Operator	<input type="checkbox"/> Bond Filed?	FOR MMS USE ONLY			
								BILLEE	FOREST REFUGE		
								NUMBER			
								OCS SECTION			
								CODE			

EXHIBIT A

AMC 303020

The following unpatented lode mining claims are situated in the Patagonia Mining District, Santa Cruz County, Arizona, the names and serial numbers of which are recorded in the Arizona State Office of the Bureau of Land Management as follows:

Claim Name	BLM Serial Number
FM 1	AMC 303024
FM 2 through FM 9	AMC 303026 through AMC 303033

9:00 AM
PHOENIX, ARIZONA

Aug 26 '94

RECEIVED
BLM ARIZONA OFFICE

9-23-94-JB
ENTERED IN COMPUTER

95 maintenance fee

10/11/94 DM

26 Sepm 8/26/94

ANNUAL RENTAL FEE FILLING NOTICE

RECEIVED
BUREAU OF LAND MANAGEMENT
Aug 26 1994
9:00 AM
PHOENIX, ARIZONA

This filing is made to satisfy the requirements of Department of Interior, Bureau of Land Management, 43 CFR Part 3830.1-5 **Rental Fees.**

JEFFREY R. WARD, Vice President of Manzanita Hills, Inc., being duly sworn, deposes and says:


1. He is more than eighteen (18) years of age, mailing address is 13450 Piper Drive, Tucson, Arizona 85737, and is personally acquainted with the nine (9) unpatented lode mining claims situated in the Patagonia Mining District, Santa Cruz County, Arizona, the names of which are indicated on Exhibit A attached hereto (the "Claims), which exhibit also includes the serial number assigned to the Claims by the Arizona Office of the Bureau of Land Management.

2. A check is attached for the sum of nine hundred dollars (\$900) for the payment of the annual rental fee for the claims listed in Exhibit A for the Assessment year of 1995.

3. The owner of the Claims is : JOHN PROCHNAU whose address is in care of John Prochnau, 127 Cheney Street, Reno, Nevada 89501.

4. The location notices of the Claims are posted within Section(s), 29 and 33, Township 23 South, Range 16 East, Santa Cruz County, Arizona.

5. The rental fee here offered by and at the expense of MANZANITA HILLS, INC. and affiliates, the Lessee of the Claims from the owner for the purpose of complying with the laws of the United States pertaining to annual rental fees.



Jeffrey R. Ward
Vice President, Manzanita Hills, Inc.

Subscribed before me this 23 day of August, 1994, by Jeffrey R. Ward.

My commission Expires:

August 30 1995



Notary Public

EXHIBIT A

AMC 314909

The following unpatented lode mining claims are situated in the Patagonia Mining District, Santa Cruz County, Arizona the names and serial numbers of which are recorded in the Arizona State Office of the Bureau of Land Management as follows:

Claim Name	BLM Serial Number
Z 26 through Z 31	AMC 314923 through AMC 314928

RECEIVED
BLM AZ STATE OFFICE
AUG 26 '94
3009 ARIZONA
PHOENIX, ARIZONA

9-23-94-JB
ENTERED IN COMPUTER
95 maintenance fee

ANNUAL RENTAL FEE FILLING NOTICE

PHOENIX, ARIZONA
3000 A.M.
RECEIVED

Aug 26 1994

This filing is made to satisfy the requirements of Department of Interior, Bureau of Land Management, 43 CFR Part 3833.1-5 **Rental Fees.**

JEFFREY R. WARD, Vice President of Manzanita Hills, Inc., being duly sworn, deposes and says:

1. He is more than eighteen (18) years of age, mailing address is 13450 Piper Drive, Tucson, Arizona 85737, and is personally acquainted with the six (6) unpatented lode mining claims situated in the Patagonia Mining District, Santa Cruz County, Arizona, the names of which are indicated on Exhibit A attached hereto (the "Claims), which exhibit also includes the the serial numbers assigned to the Claims by the Arizona Office of the Bureau of Land Management.

2. A check is attached for the sum of six hundred dollars (\$600) for the payment of the annual rental fee for the claims listed in Exhibit A for the Assessment year of 1995.

3. The owner of the Claims is : MANZANITA HILLS, INC. an Arizona Corporation whose address is 13450 Piper Drive, Tucson, Arizona 85737.

4. The location notices of the Claims are posted within Section (s) 29,32,33, Township 23 South, Range 16 East, Santa Cruz County, Arizona.

5. The rental fee here offered by and at the expense of MANZANITA HILLS, INC. and affiliates, the owner for the purpose of complying with the laws of the United States pertaining to annual rental fees.



Jeffrey R. Ward
Vice President, Manzanita Hills, Inc.

Subscribed before me this 23 day of August, 1994, by Jeffrey R. Ward.

My commission Expires:

August 30, 1995



Notary Public

EXHIBIT A

AMC 228805

The following unpatented lode mining claims are situated in the Patagonia Mining District, Santa Cruz County, Arizona, the names and serial numbers of which are recorded in the Arizona State Office of the Bureau of Land Management as follows:

Claim Name	BLM Serial Number
SAM 1	AMC228805
SAM 2	AMC228806
SAM 4	AMC228808
SAM 9 through 14	AMC232738 to AMC232743
SAM 26	AMC245436
SAM 27	AMC245437

232 735
245 435

RECEIVED
BUREAU OF LAND MANAGEMENT
PHOENIX, ARIZONA

AUG 26 '94

5:00 AM
PHOENIX, ARIZONA

9-23-94 JPB

ENTERED IN COMPUTER

95 maintenance fee

ANNUAL RENTAL FEE FILLING NOTICE

This filing is made to satisfy the requirements of Department of Interior, Bureau of Land Management, 43 CFR Part 3833.1-5 **Rental Fees**.

JEFFREY R. WARD, Vice President of Manzanita Hills, Inc., being duly sworn, deposes and says:

1. He is more than eighteen (18) years of age, mailing address is 13450 Piper Drive, Tucson, Arizona 85737, and is personally acquainted with the eleven (11) unpatented lode mining claims situated in the Patagonia Mining District, Santa Cruz County, Arizona, the names of which are indicated on Exhibit A attached hereto (the "Claims"), which exhibit also includes the serial number assigned to the Claims by the Arizona Office of the Bureau of Land Management.

2. A check is attached for the sum of one thousand one hundred dollars (\$1,100) for the payment of the annual rental fee for the claims listed in Exhibit A for the Assessment year of 1995.

3. The owner of the Claims is : ROBERT B. SMITH, whose address is in care of Robert B. Smith, 8304 Puerta Vista, Austin, Texas 78759

4. The location notices of the Claims are posted within Section(s), 29,30,31, and 32, Township 23 South, Range 16 East, Santa Cruz County, Arizona.

5. The rental fee here offered by and at the expense of MANZANITA HILLS, INC. and affiliates, the Lessee of the Claims from the owner for the purpose of complying with the laws of the United States pertaining to annual rental fees.



Jeffrey R. Ward
Vice President, Manzanita Hills, Inc.

Subscribed before me this 23 day of August, 1994, by Jeffrey R. Ward.

My commission Expires:

August 30, 1995



Notary Public

RECEIVED
AUG 26 94
9:00 A.M.
PHOENIX, ARIZONA

ANNUAL RENTAL FEE FILLING NOTICE

This filing is made to satisfy the requirements of Department of Interior, Bureau of Land Management, 43 CFR Part 3833.1-5 **Rental Fees.**

JEFFREY R. WARD, Vice President of Manzanita Hills, Inc., being duly sworn, deposes and says:


1. He is more than eighteen (18) years of age, mailing address is 13450 Piper Drive, Tucson, Arizona 85737, and is personally acquainted with the nine (9) unpatented lode mining claims situated in the Patagonia Mining District, Santa Cruz County, Arizona, the names of which are indicated on Exhibit A attached hereto (the "Claims"), which exhibit also includes the the serial numbers assigned to the Claims by the Arizona Office of the Bureau of Land Management.

2. A check is attached for the sum of one thousand eight hundred dollars (\$1,800) for the payment of the annual rental fee for the claims listed in Exhibit A for the Assessment years of 1993 and 1994.

3. The owner of the Claims is : JOHN PROCHNAU whose address is in care of John Prochnau, 127 cheney Street, Reno, Nevada 89501.

4. The location notices of the Claims are posted within Section(s) 29 & 33, township 23 south, Range 16 east, Santa Cruz County, Arizona.

5. The rental fee here offered by and at the expense of MANZANITA HILLS, INC. and affiliates, the Lessee of the Claims from the owner for the purpose of complying with the laws of the United States pertaining to annual rental fees.



Jeffrey R. Ward
Vice President, Manzanita Hills, Inc.

Subscribed before me this 20 day of August, 1993, by Jeffrey R. Ward.
My commission Expires:

Aug 30, 1995

Notary Public

RECEIVED
B.L.M. AZ STATE OFFICE
Aug 23 2 57 PM '93

93 + 94 Rental
ENTERED IN COMPUTER

9-14-93 SRR:mas

EXHIBIT A

The following unpatented lode mining claims are situated in the Patagonia Mining District, Santa Cruz County, Arizona, the names and serial numbers of which are recorded in the Arizona State Office of the Bureau of Land Management as follows:

Claim Name	BLM Serial Number
FM 1 ✓	AMC303024 ✓ ✓
FM 2 through 9 ✓	AMC303026 to AMC303033 ✓

RECEIVED
BLM, AZ STATE OFFICE
Aug 23 2 57 PM '93
PHOENIX, ARIZONA

UNITED STATES
DEPARTMENT OF THE INTERIOR
BUREAU OF LAND MANAGEMENT

RECEIPT AND ACCOUNTING ADVICE

NO. 2044411
RS/AZ 08/23/93

014

Subject: CLAIM RENTAL FEE 1993 & 1994 (86)

2 76 13

17,200.00

total 87

total 17,400.00

Applicant: JOHN PROCHNAU, ET AL
127 CHENEY ST.
RENO, NV 89501

Remitter:

METALLIC VENTURES, INC. - CK#1252-1258
1755 E. PLUMB LN., STE 257
AIRPORT PLAZA
RENO, NV 89502

Assignor:

LEASE MANAGEMENT DATA										<input type="checkbox"/> NEW	<input type="checkbox"/> UPDATE	<input type="checkbox"/> PAYMENT
ORIGINAL SERIAL NO.	ASG.	TYPE	ST.	CTY.	FUND SYMBOL			ACRES/UNITS	RATE			
AMC 301995, ET AL												
AMOUNT	ANV. DATE	EXP. DATE	BILL CYC.	S/C	DISTRICT	NEXT BILL	MISC. DATA	U of M	ACTUAL UNITS			
ASSIGNMENT SERIAL NO.	ASG.	TYPE	ST.	CTY.	FUND SYMBOL			ACRES/UNITS	RATE			
AMOUNT	ANV. DATE	EXP. DATE	BILL CYC.	S/C	DISTRICT	NEXT BILL	MISC. DATA	U of M	ACTUAL UNITS			

APPLY REMITTANCE				Remarks:
ACTION	FUND SYMBOL	CTY.	AMOUNT	
FILING FEE				
RENTAL				
UNEARNED				
REFUND				
TOTAL				
AMOUNT DUE				

BY:

DATE:

- Lease in Escrow?
- KGS? Of Interest?
- Auto Escalates? Operating Rights?
- Auto Renew? Operator
- Bond Filed?

FOR MMS USE ONLY

BILLEE	FOREST REFUGE
NUMBER	
OCS SECTION	
CODE	

UNITED STATES
DEPARTMENT OF THE INTERIOR
BUREAU OF LAND MANAGEMENT

RECEIPT AND ACCOUNTING ADVICE

NO. 2044410 04

RS/AZ 08/23/93

Subject: CLAIM RENTAL FEE 1993 & 1994 (1) 1 75 13 200.00

Applicant: JOHN PROCHNAU, ET AL
127 CHENEY ST.
RENO, NV 89501

total 87

total 17,400.00
lp

SAME - CASH

Remitter:

Assignor:

LEASE MANAGEMENT DATA NEW UPDATE PAYMENT

ORIGINAL SERIAL NO.	ASG.	TYPE	ST.	CTY.	FUND SYMBOL	ACRES/UNITS	RATE
AMC 301994							

AMOUNT	ANV. DATE	EXP. DATE	BILL CYC.	S/C	DISTRICT	NEXT BILL	MISC. DATA	U of M	ACTUAL UNITS

ASSIGNMENT SERIAL NO.	ASG.	TYPE	ST.	CTY.	FUND SYMBOL	ACRES/UNITS	RATE

AMOUNT	ANV. DATE	EXP. DATE	BILL CYC.	S/C	DISTRICT	NEXT BILL	MISC. DATA	U of M	ACTUAL UNITS

APPLY REMITTANCE

ACTION	FUND SYMBOL	CTY.	AMOUNT
FILING FEE			
RENTAL			
UNEARNED			
REFUND			
TOTAL			
AMOUNT DUE			

Remarks:

BY: _____ DATE: _____

- Lease in Escrow?
- KGS? Of Interest?
- Auto Escalates? Operating Rights?
- Auto Renew? Operator
- Bond Filed?

FOR MMS USE ONLY

BILLEE NUMBER	FOREST REFUGE
OCS SECTION	
CODE	

09/23/92

RECORDER SYSTEM
SANTA CRUZ COUNTY

9:95

FEE NUMBER 927620
DKT./PAGE-TO PG 594/ 134- 137

DATE RECORDED 09/21/92
TIME RECORDED 11:30

INSTRUMENT :
AFFI. LABOR&PERFORM. ANNUAL WORK

FEES PAID:		POST/HANDL	ST. CHG.
FILING FEE	SUR. CH.	1.00	4.00
6.00	2.00		

PAID BY : JEFFREY R. WARD
CK#2287-\$182.00
POSTAGE \$14.00
#927620-#927633

9:00 A.M.
PHOENIX, ARIZONA

OCT 15 '92

RECEIVED
BLM. AZ STATE OFFICE

October 7, 1992

Jeff Ward
113450 Paper Drive
Tucson, Arizona 85737

Arizona BLM
P.O. Box 16563
Phoenix, Arizona 85011

RECEIVED
BLM, AZ STATE OFFICE
OCT 15 '92
9:00 A.M.
PHOENIX, ARIZONA

Dear Arizona BLM:

Enclosed is a check for \$935.00
(\$5/claim x 187 claims) to cover the
filing fees for the Affidavit of Performance
of annual labor for 187 mining
claims in Arizona.

If there are any questions,
please do not hesitate to call me
at (602) 797-0187. All the best.

Regards

Jeffrey Ward

UNITED STATES
DEPARTMENT OF THE INTERIOR
BUREAU OF LAND MANAGEMENT

RECEIPT AND ACCOUNTING ADVICE

NO. 1925847⁰⁴

CP/AZ

10/15/92

Subject: AFFIDAVITS OF ASSESSMENT WORK (187) ✓

2 8 12

935.00

Applicant:

OK

JOHN PROCHNAU, ET AL
C/O METALLIC VENTURES INC
1755 E PLUMB LANE STE 257
RENO NV 89502

SAME - CK #1197

Remitter: 322-0671

*Also
Jeff Ward
13450 Pipen Dr
Tucson AZ
85737*

Assignor:

LEASE MANAGEMENT DATA									
<input type="checkbox"/> NEW <input type="checkbox"/> UPDATE <input type="checkbox"/> PAYMENT									
ORIGINAL SERIAL NO.	ASG.	TYPE	ST.	CTY.	FUND SYMBOL			ACRES/UNITS	RATE
AMC 303046, ET AL									
AMOUNT	ANV. DATE	EXP. DATE	BILL CYC.	S/C	DISTRICT	NEXT BILL	MISC. DATA	U of M	ACTUAL UNITS
ASSIGNMENT SERIAL NO.	ASG.	TYPE	ST.	CTY.	FUND SYMBOL			ACRES/UNITS	RATE
AMOUNT	ANV. DATE	EXP. DATE	BILL CYC.	S/C	DISTRICT	NEXT BILL	MISC. DATA	U of M	ACTUAL UNITS

APPLY REMITTANCE			
ACTION	FUND SYMBOL	CTY.	AMOUNT
FILING FEE			
RENTAL			
UNEARNED			
REFUND			
TOTAL			
AMOUNT DUE			

Remarks:

ACK. CP

BY: _____ DATE: _____

Lease in Escrow?
 KGS?
 Auto Escalates?
 Auto Renew?

Of Interest?
 Operating Rights?
 Operator
 Bond Filed?

FOR MMS USE ONLY

BILLEE	FOREST REFUGE
NUMBER	
OCS SECTION	
CODE	

AFFIDAVIT OF PERFORMANCE OF ANNUAL LABOR

STATE OF ARIZONA)

) ss.

County of Pima)

~~303020~~
00000
~~00000~~
00000
00000
00000
00000
00000
00000
00000
00000

00000
~~314709~~
00000
TO
310619
303020 *ep*

RECEIVED
BLM, AZ STATE OFFICE
Oct 15 '92
9:00 A.M.
PHOENIX, ARIZONA

JEFFREY R. WARD, Vice President of Manzanita Hills, Inc., being duly sworn, deposes and says:

1. He is more than eighteen (18) years of age, mailing address is 13450 Piper Drive, Tucson, Arizona 85737, and is personally acquainted with the ten (10) unpatented lode mining claims situated in the Patagonia Mining District, Santa Cruz County, Arizona, the names of which are indicated on Exhibit A attached hereto (the "Claims), with the serial number assigned to the Claims by the Arizona State Office of the Bureau of Land Management.

2. Between the 1st day of September, 1991, and the 1st day of September, 1992 not less than One Thousand Dollars (\$1,000.00) worth of work and improvements were done and performed upon or for the benefit of the claims.

3. Such work and improvements were made by an at the expense and direction of MANZANITA HILLS, INC., an Arizona Corporation, the lessee from the owner of such Claims for the purpose of complying with the laws of the United States pertaining to assessment or annual work.


4. The owner of the Claims is: JOHN PROCHNAU and HERB DUERR, whose address is in care of John Prochnau, 127 Cheney Street, Reno, Nevada 89501.

5. Such work and improvements was performed by Manzanita Hills personnel, all of Tucson, Arizona, and affiliates, et al., who did said work and improvements qualifying for

assessment.

6. All of the above work and improvements were performed by or at the expense of MANZANITA HILLS, INC. and affiliates, the Lessee of the Claims from the owner for the purpose of complying with the laws of the United States pertaining to assessment or annual work.

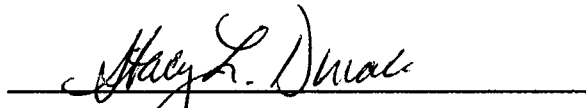
7. The location notices of the Claims are posted within Section(s),29, Township 23 South, Range 16 East, and Section(s) 29, G&SRM, Santa Cruz County, Arizona, and the claims form a contiguous block.



Jeffrey R. Ward
Vice President, Manzanita Hills, Inc.

Subscribed before me this 18 day of September, 1992, by Jeffrey R. Ward.

My commission Expires:
My Commission Expires June 10, 1996



Notary Public

RECEIVED
BLM, AZ STATE OFFICE
OCT 15 1992
9:00 A.M.
PHOENIX, ARIZONA

EXHIBIT A

The following unpatented lode mining claims are situated in the Patagonia Mining District, Santa Cruz County, Arizona, the names of which and place of recording of the location notices thereof in the official records of the Recorder of Santa Cruz County and the Arizona State Office of the Bureau of Land Management are as follows:

<u>Claim Name</u>	<u>BLM Serial Number</u>
FM #1	303024
FM #1A	303025
FM #2	303026
FM #3	303027
FM #4	303028
FM #5	303029
FM #6	303030
FM #7	303031
FM #8	303032
FM #9	303033

9:00 A.M.
PHOENIX, ARIZONA

RECEIVED
BLM, AZ STATE OFFICE
Oct 15 '92

When recorded mail to



INSTRUMENT # 927628
OFFICIAL RECORDS OF
SANTA CRUZ COUNTY
MARY LOU G. SAINZ
COUNTY RECORDER
REQUEST OF :

WARD, JEFFREY R.

DATE: 09/21/92 TIME: 11.30

FEE: 13.00

DOCK 594 PAGE 166 PAGES: 4

mation

AFFIDAVIT OF PERFORMANCE OF ANNUAL LABOR

INDEXED MICROFILMED

DOCK 594 PAGE 166

9:00 AM
PHOENIX, ARIZONA

Oct 15 '92

RECEIVED
BLM, AZ STATE OFFICE

(THIS FORM FOR RECORDER'S USE ONLY)

AFFIDAVIT OF PERFORMANCE OF ANNUAL LABOR

STATE OF ARIZONA)

) ss.

County of Pima)

RECEIVED
BLM, AZ STATE OFFICE
OCT 15 1992
9:00 A.M.
PHOENIX, ARIZONA

JEFFREY R. WARD, Vice President of Manzanita Hills, Inc., being duly sworn, deposes and says:

1. He is more than eighteen (18) years of age, mailing address is 13450 Piper Drive, Tucson, Arizona 85737, and is personally acquainted with the four (4) unpatented lode mining claims situated in the Patagonia Mining District, Santa Cruz County, Arizona, the names of which are indicated on Exhibit A attached hereto (the "Claims), with the serial number assigned to the Claims by the Arizona State Office of the Bureau of Land Management.

2. Between the 1st day of September, 1991, and the 1st day of September, 1992 not less than Four Hundred Dollars (\$400.00) worth of work and improvements were done and performed upon or for the benefit of the claims.

3. Such work and improvements were made by and at the expense and direction of MANZANITA HILLS, INC., an Arizona Corporation, the lessee from the owner of such Claims for the purpose of complying with the laws of the United States pertaining to assessment or annual work.


4. The owner of the Claims is: JOHN PROCHNAU and HERB DUERR, whose address is in care of John Prochnau, 127 Cheney Street, Reno, Nevada 89501.

5. Such work and improvements was performed by Manzanita Hills personnel, all of Tucson, Arizona, and affiliates, Nevada, et al., who did said work and improvements

qualifying for assessment.

6. All of the above work and improvements were performed by or at the expense of MANZANITA HILLS, INC., and affiliates, the Lessee of the Claims from the owner for the purpose of complying with the laws of the United States pertaining to assessment or annual work.

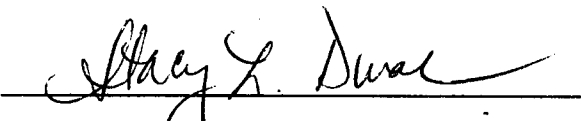
7. The location notices of the Claims are posted within Section 33, Township 23 South, Range 12 East, G&SRM, Santa Cruz County, Arizona, and the claims form a contiguous block.



Jeffrey R. Ward
Vice President, Manzanita Hills, Inc.

Subscribed before me this 18 day of September, 1992, by Jeffrey R. Ward.

My commission Expires:
My Commission Expires June 10, 1996


Notary Public

RECEIVED
BLM. AZ STATE OFFICE
OCT 15 1992
9:00 A.M.
PHOENIX, ARIZONA

EXHIBIT A

The following unpatented lode mining claims are situated in the Patagonia Mining District, Santa Cruz County, Arizona, the names of which and place of recording of the location notices thereof in the official records of the Recorder of Santa Cruz County and the Arizona State Office of the Bureau of Land Management are as follows:

Claim Name

BLM Serial Number

AC #1-#4

AMC-303020-303023-
310019-310022

RECEIVED
BLM, AZ STATE OFFICE
Oct 15 '92
9:00 A.M.
PHOENIX, ARIZONA

when recorded mail to:



INSTRUMENT # 927633
OFFICIAL RECORDS OF
SANTA CRUZ COUNTY
MARY LOU G. SAINZ
COUNTY RECORDER
REQUEST OF :

WARD, JEFFREY R.

DATE: 09/21/92 TIME: 11.30

FEE: 13.00

This DOCK 594 PAGE 186 PAGES: 4 tion

AFFIDAVIT OF PERFORMANCE OF ANNUAL LABOR

RECORDED INDEXED

DOCK 594 PAGE 186

9:00 A.M.
PHOENIX, ARIZONA

OCT 15 '92

RECEIVED
B.L.H. AZ STATE OFFICE

(THIS FORM FOR RECORDER'S USE ONLY)

AFFIDAVIT OF PERFORMANCE OF ANNUAL LABOR

STATE OF ARIZONA)

) ss.

County of Pima)

RECEIVED
B.L.M. AZ STATE OFFICE
Oct 15 '92
9:00 A.M.
PHOENIX, ARIZONA

JEFFREY R. WARD, Vice President of Manzanita Hills, Inc., being duly sworn, deposes and says:

1. He is more than eighteen (18) years of age, mailing address is 13450 Piper Drive, Tucson, Arizona 85737, and is personally acquainted with the four (4) unpatented lode mining claims situated in the Patagonia Mining District, Santa Cruz County, Arizona, the names of which are indicated on Exhibit A attached hereto (the "Claims), with the serial number assigned to the Claims by the Arizona State Office of the Bureau of Land Management.

2. Between the 1st day of September, 1991, and the 1st day of September, 1992 not less than Four Hundred Dollars (\$400.00) worth of work and improvements were done and performed upon or for the benefit of the claims.

3. Such work and improvements were made by and at the expense and direction of MANZANITA HILLS, INC., an Arizona Corporation, the lessee from the owner of such Claims for the purpose of complying with the laws of the United States pertaining to assessment or annual work.


4. The owner of the Claims is: JOHN PROCHNAU and HERB DUERR, whose address is in care of John Prochnau, 127 Cheney Street, Reno, Nevada 89501.

5. Such work and improvements was performed by Manzanita Hills personnel, all of Tucson, Arizona, and affiliates, Nevada, et al., who did said work and improvements

qualifying for assessment.

6. All of the above work and improvements were performed by or at the expense of MANZANITA HILLS, INC., and affiliates, the Lessee of the Claims from the owner for the purpose of complying with the laws of the United States pertaining to assessment or annual work.

7. The location notices of the Claims are posted within Section(s), 1 and 12, Township 24 South, Range 15 East, G&SRM, Santa Cruz County, Arizona, and the claims form a contiguous block.



Jeffrey R. Ward
Vice President, Manzanita Hills, Inc.

Subscribed before me this 18 day of September, 1992, by Jeffrey R. Ward.

My commission Expires:
My Commission Expires June 10, 1996



Notary Public

9:00 A.M.
PHOENIX, ARIZONA

OCT 15 1992

RECEIVED
BLM, AZ STATE OFFICE

EXHIBIT A

The following unpatented lode mining claims are situated in the Patagonia Mining District, Santa Cruz County, Arizona, the names of which and place of recording of the location notices thereof in the official records of the Recorder of Santa Cruz County and the Arizona State Office of the Bureau of Land Management are as follows:

<u>Claim Name</u>	<u>BLM Serial Number</u>
IC #45	303042
IC #46	303043
IC #47	303044
IC #48	303045

9:00 A.M.
PHOENIX, ARIZONA

OCT 15 '92

RECEIVED
B.L.M. AZ STATE OFFICE

when recorded mail to:



INSTRUMENT # 927621
OFFICIAL RECORDS OF
SANTA CRUZ COUNTY
MARY LOU G. SAINZ
COUNTY RECORDER
REQUEST OF :

WARD, JEFFREY R.

DATE: 09/21/92 TIME: 11.30

FEE: 13.00

Th DOCK 594 PAGE 138 PAGES: 4 ation

AFFIDAVIT OF PERFORMANCE OF ANNUAL LABOR

INDEXED

MICROFILMED

DOCK 594 PAGE 138

9:00 A.M.
PHOENIX, ARIZONA

OCT 15 1992

RECEIVED
S.M. AZ STATE OFFICE

(THIS FORM FOR RECORDER'S USE ONLY)

AFFIDAVIT OF PERFORMANCE OF ANNUAL LABOR

STATE OF ARIZONA)

) ss.

County of Pima)

DOCK 594 PAGE 135

JEFFREY R. WARD, Vice President of Manzanita Hills, Inc., being duly sworn, deposes and says:

1. He is more than eighteen (18) years of age, mailing address is 13450 Piper Drive, Tucson, Arizona 85737, and is personally acquainted with the four (4) unpatented lode mining claims situated in the Patagonia Mining District, Santa Cruz County, Arizona, the names of which are indicated on Exhibit A attached hereto (the "Claims), with the serial number assigned to the Claims by the Arizona State Office of the Bureau of Land Management.

2. Between the 1st day of September, 1991, and the 1st day of September, 1992 less than Four Hundred Dollars (\$400.00) worth of work and improvements were done and performed upon or for the benefit of the claims.

3. Such work and improvements were made by and at the expense and direction of MANZANITA HILLS, INC., an Arizona Corporation, the lessee from the owner of such Claims for the purpose of complying with the laws of the United States pertaining to assessment or annual work.

4. The owner of the Claims is: JOHN PROCHNAU and HERB DUERR, whose address is in care of John Prochnau, 127 Cheney Street, Reno, Nevada 89501.


5. Such work and improvements was performed by Manzanita Hills personnel, all of Tucson, Arizona, and affiliates, who did said work and improvements qualifying for

RECEIVED
B.L.M. AZ STATE OFFICE
OCT 15 1992
9:00 A.M.
PHOENIX, ARIZONA

assessment.

6. All of the above work and improvements were performed by or at the expense of MANZANITA HILLS, INC. and affiliates, the Lessee of the Claims from the owner for the purpose of complying with the laws of the United States pertaining to assessment or annual work.


7. The location notices of the Claims are posted within Section(s) 6, Township 24 South, Range 16 East, G&SRM, Santa Cruz County, Arizona, and the claims form a contiguous block.



Jeffrey R. Ward
Vice President, Manzanita Hills, Inc.

Subscribed before me this 18 day of September, 1992, by Jeffrey R. Ward.

My commission Expires:
My Commission Expires June 10, 1996



Notary Public

RECEIVED
B.L.M. AZ STATE OFFICE
Oct 15 '92
9:00 A.M.
PHOENIX, ARIZONA

The following unpatented lode mining claims are situated in the Patagonia Mining District, Santa Cruz County, Arizona, the names of which and place of recording of the location notices thereof in the official records of the Recorder of Santa Cruz County and the Arizona State Office of the Bureau of Land Management are as follows:

<u>Claim Name</u>	<u>BLM Serial Number</u>
IC #69	303046
IC #70	303047
IC #71	303048
IC #72	303049

RECEIVED
B.L.M. AZ STATE OFFICE
OCT 15 '92
9:00 A.M.
PHOENIX, ARIZONA

when recorded mail to:



INSTRUMENT # 927620
OFFICIAL RECORDS OF
SANTA CRUZ COUNTY
MARY LOU G. SAINZ
COUNTY RECORDER

REQUEST OF :
WARD, JEFFREY R.
DATE: 09/21/92 TIME: 11.30
FEE: 13.00
DOCK 594 PAGE 134 PAGES: 4

Th

ation

AFFIDAVIT OF PERFORMANCE OF ANNUAL LABOR

INDEXED. MICROFILMED

DOCK 594 PAGE 134

9:00 A.M.
PHOENIX, ARIZONA

OCT 15 '92

RECEIVED
S.L.M. AZ STATE OFFICE

(THIS FORM FOR RECORDER'S USE ONLY)


1274

303020

RECEIVED
B.L.M. AZ STATE OFFICE

DEC 24 '91

9:00 A.M.
PHOENIX, ARIZONA


 INSTRUMENT # 919342
 OFFICIAL RECORDS OF
 SANTA CRUZ COUNTY
 MARY LOU G. SAINZ
 COUNTY RECORDER
 REQUEST OF :
 JOHN PROCHNAU
 DATE: 11/18/91 TIME: 11.30
 FEE: 13.00
 DOCK 570 PAGE 613 PAGES: 2

SR
G

RETURN TO:
J. Prochnau & H. Duerr
127 Cheney Street
Reno, Nevada 89501

8 Claims
SANTA CRUZ County, AZ

AFFIDAVIT OR STATEMENT OF ANNUAL ASSESSMENT WORK
(PROOF OF LABOR)
On Unpatented Mining Claim(s)

INDEXED
DOCK 570 PAGE 613
MICROFILMED

TO ALL WHOM IT MAY CONCERN:

The undersigned hereby certifies (certify) that he (she,they) has (have) expended more than \$800.00 dollars for labor and improvement, as the annual assessment work for the year ending September 1, 1991, on the (list claim names here):

NY 3-10

AMC 303034 - 303041

lode (placer) mining claim(s) in SECTIONS 10, 15, 16, T22S, R17E, in the RED ROCK Mining District, in SANTA CRUZ County, ARIZONA owned by JOHN PROCHNAU & HERB DUERR, 127 CHENEY ST., RENO, NV 89501, for the purpose of holding said claim(s).

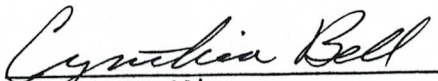
Said labor was performed or improvements made by HERB DUERR between the dates of NOVEMBER 15, 1990 and APRIL 30, 1991, and consisted of GEOLOGIC MAPPING AND GEOCHEMICAL SAMPLING.


Dated: November 5, 1991


JOHN PROCHNAU

STATE OF NEVADA)
) ss
COUNTY OF WASHOE)

On November 5, 1991, personally appeared before me JOHN PROCHNAU, signer of the above instrument, who duly acknowledged to me that he executed the same.


Notary Public


 CYNTHIA BELL
 Notary Public - State of Nevada
 Appointment Recorded In Washoe County
 MY APPOINTMENT EXPIRES JAN. 27, 1992

8

ANNUAL ASSESSMENT DETAILED REPORT OF
GEOLOGICAL, GEOCHEMICAL, OR GEOPHYSICAL SURVEYS

DOCK 570 PAGE 614

This report is filed to verify the performance of labor upon the following contiguous group of unpatented lode mining claim(s):

NY 3-10

AMC 303034 - 303041

The nature, extent, and cost of the geological, geochemical, geophysical surveys performed are as follows:

a) Nature: GEOLOGIC MAPPING AND GEOCHEMICAL SAMPLING. SILICIFIED VOLCANICS HAVE BEEN TRACED OVER 2000' W/VALUES TO .02 OPT Au AND 7 OPT Ag.

b) Extent: APPROXIMATELY 100 ACRES.

c) Costs:

LABOR	\$600.00
ANALYSIS	\$200.00
TOTAL	\$800.00

d) Personnel: HERB DUERR CARRIED OUT LABOR AND IMPROVEMENTS. HE HAS OVER 15 YEARS EXPERIENCE IN MINERALS EXPLORATION IN THE WESTERN U.S.

RECEIVED
BUREAU OF LAND MANAGEMENT
DENVER, COLORADO
DEC 24 1991

The original detailed reports and data are in possession and considered to be private property of Herb Duerr and John Prochnau, 127 Cheney Street, Reno, Nevada 89501.


JOHN PROCHNAU

Date: November 5, 1991

UNITED STATES
DEPARTMENT OF THE INTERIOR
BUREAU OF LAND MANAGEMENT

RECEIPT AND ACCOUNTING ADVICE

BF/AZ

NO. 1731252

12/27/91

165.00

Handwritten scribble

5; 2 50 12

OK *epi*

Subject: Affidavit of labor (33)

AMC 305552, et al

Applicant: John Prochnau
127 Cheney Street
Reno, NV 89501

Remitter: Same - Ck #2799
702/348-1800

Assignor:

LEASE MANAGEMENT DATA										
<input type="checkbox"/> NEW <input type="checkbox"/> UPDATE <input type="checkbox"/> PAYMENT										
ORIGINAL SERIAL NO.	ASG.	TYPE	ST.	CTY.	FUND SYMBOL			ACRES/UNITS	RATE	
AMC 305552-305555	303913	303913	23	303913	303034	303041	304389-304398			
AMOUNT	ANV. DATE	EXP. DATE	BILL CYC.	S/C	DISTRICT	NEXT BILL	MISC. DATA	U of M	ACTUAL UNITS	
AMOUNT	ANV. DATE	EXP. DATE	BILL CYC.	S/C	DISTRICT	NEXT BILL	MISC. DATA	U of M	ACTUAL UNITS	

APPLY REMITTANCE				Remarks: <i>Adt FES</i>
ACTION	FUNDSYMBOL	CTY.	AMOUNT	
FILING FEE				
RENTAL				
UNEARNED				
REFUND				
TOTAL				
AMOUNT DUE				
BY: _____				

Lease in Escrow?
 KGS?
 Auto Escalates?
 Auto Renew?

Of Interest?
 Operating Rights?
 Operator
 Bond Filed?

FOR MMS USE ONLY

BILLEE	FOREST REFUGE
NUMBER	
OCS SECTION	
CODE	

AFFIDAVIT OF PERFORMANCE OF ANNUAL LABOR

STATE OF ARIZONA)
) ss.
County of Pima)

RECEIVED
B.L.M. AZ STATE OFFICE
OCT 29 11 21 AM '91
PHOENIX, ARIZONA

JEFFREY R. WARD, Vice President of Manzanita Hills, Inc., being duly sworn,
deposes and says:

1. He is more than eighteen (18) years of age, mailing address is 13450 Piper Drive, Tucson, Arizona 85737, and is personally acquainted with the four (4) unpatented lode mining claims situated in the Patagonia Mining District, Santa Cruz County, Arizona, the names of which are indicated on Exhibit A attached hereto (the "Claims), with the serial number assigned to the Claims by the Arizona State Office of the Bureau of Land Management.

2. Between the 1st day of September, 1990, and the 1st day of September, 1991 not less than Four Hundred Dollars (\$400.00) worth of work and improvements were done and performed upon or for the benefit of the claims.

3. Such work and improvements were made by and at the expense and direction of MANZANITA HILLS, INC., an Arizona Corporation, the lessee from the owner of such Claims for the purpose of complying with the laws of the United States pertaining to assessment or annual work.

4. The owner of the Claims is: JOHN PROCHNAU and HERB DUERR, whose address is in care of John Prochnau, 127 Cheney Street, Reno, Nevada 89501.


5. Such work and improvements was performed by Manzanita Hills personnel, all of Tucson, Arizona, and Bentley Consulting, of Reno, Nevada, et al., who did said work and

improvements qualifying for assessment.

6. All of the above work and improvements were performed by or at the expense of MANZANITA HILLS, INC., the Lessee of the Claims from the owner for the purpose of complying with the laws of the United States pertaining to assessment or annual work.

7. The location notices of the Claims are posted within Section(s), 1 and 12, Township 24 South, Range 15 East, and Section(s) G&SRM, Santa Cruz County, Arizona, and the claims form a contiguous block.

RECEIVED
B.L.M. AZ STATE OFFICE
OCT 29 11 21 AM '91
PHOENIX, ARIZONA



Jeffrey R. Ward
Vice President, Manzanita Hills, Inc.

Subscribed before me this 30 day of September, 1991, by Jeffrey R. Ward.

My commission Expires:

My Commission Expires Aug. 29, 1995



Notary Public




EXHIBIT A

The following unpatented lode mining claims are situated in the Patagonia Mining District, Santa Cruz County, Arizona, the names of which and place of recording of the location notices thereof in the official records of the Recorder of Santa Cruz County and the Arizona State Office of the Bureau of Land Management are as follows:

Claim Name

BLM Serial Number

IC #45 }
IC #46 }
IC #47 }
IC #48 }

~~30342~~ 303042
~~30343~~ 303043
~~30344~~ 303044
~~30345~~ 303045

RECEIVED
BLM, AZ STATE OFFICE
PHOENIX, ARIZONA
OCT 29 11 21 AM '91

303042-45

When recorded mail to:



INSTRUMENT # 918116
OFFICIAL RECORDS OF
SANTA CRUZ COUNTY
MARY LOU G. SAINZ
COUNTY RECORDER
REQUEST OF :

WARD, JEFFREY R.

DATE: 10/03/91 TIME: 11.15

FEE: 12.00

This DOCK 567 PAGE 304 PAGES: 4 on

AFFIDAVIT OF PERFORMANCE OF ANNUAL LABOR INDEXED

MICROFILMED

DOCK 567 PAGE 304

RECEIVED
B.L.H. AZ STATE OFFICE
OCT 29 11 21 AM '91
PHOENIX, ARIZONA

(THIS FORM FOR RECORDER'S USE ONLY)

4

AFFIDAVIT OF PERFORMANCE OF ANNUAL LABOR

STATE OF ARIZONA)
) ss.
County of Pima)

RECEIVED
BLM, AZ STATE OFFICE
OCT 28 11 21 AM '91
PHOENIX, ARIZONA

JEFFREY R. WARD, Vice President of Manzanita Hills, Inc., being duly sworn,
deposes and says:

1. He is more than eighteen (18) years of age, mailing address is 13450 Piper Drive, Tucson, Arizona 85737, and is personally acquainted with the four (4) unpatented lode mining claims situated in the Patagonia Mining District, Santa Cruz County, Arizona, the names of which are indicated on Exhibit A attached hereto (the "Claims"), with the serial number assigned to the Claims by the Arizona State Office of the Bureau of Land Management.

2. Between the 1st day of September, 1990, and the 1st day of September, 1991 not less than Four Hundred Dollars (\$400.00) worth of work and improvements were done and performed upon or for the benefit of the claims.

3. Such work and improvements were made by and at the expense and direction of MANZANITA HILLS, INC., an Arizona Corporation, the lessee from the owner of such Claims for the purpose of complying with the laws of the United States pertaining to assessment or annual work.


4. The owner of the Claims is: JOHN PROCHNAU and HERB DUERR, whose address is in care of John Prochnau, 127 Cheney Street, Reno, Nevada 89501.

5. Such work and improvements was performed by Manzanita Hills personnel, all of Tucson, Arizona, and Bentley Consulting, of Reno, Nevada, et al., who did said work and

improvements qualifying for assessment.

6. All of the above work and improvements were performed by or at the expense of MANZANITA HILLS, INC., the Lessee of the Claims from the owner for the purpose of complying with the laws of the United States pertaining to assessment or annual work.

7. The location notices of the Claims are posted within Section(s) 6, Township 24 South, Range 16 East, and Section(s) 6, G&SRM, Santa Cruz County, Arizona, and the claims form a contiguous block.




 Jeffrey R. Ward
 Vice President, Manzanita Hills, Inc.

RECEIVED
 B.L.M. AZ STATE OFFICE
 OCT 29 11 21 AM '91
 PHOENIX, ARIZONA

Subscribed before me this 20 day of September, 1991, by Jeffrey R. Ward.

My commission Expires:

My Commission Expires Aug. 29, 1995



 Notary Public




EXHIBIT A

The following unpatented lode mining claims are situated in the Patagonia Mining District, Santa Cruz County, Arizona, the names of which and place of recording of the location notices thereof in the official records of the Recorder of Santa Cruz County and the Arizona State Office of the Bureau of Land Management are as follows:

<u>Claim Name</u>	<u>BLM Serial Number</u>
IC #69	30346
IC #70	30347
IC #71	30348
IC #72	30349

303046-49

RECEIVED
 B.L.M. AZ STATE OFFICE
 OCT 29 11 21 AM '91
 PHOENIX, ARIZONA

When recorded, mail to:



STRUMENT # 918115
OFFICIAL RECORDS OF
SANTA CRUZ COUNTY
MARY LOU G. SAINZ
COUNTY RECORDER
REQUEST OF :

WARD, JEFFREY R.

DATE: 10/03/91 TIME: 11.15

FEE: 12.00

This DOCK 567 PAGE 300 PAGES: 4 .on

AFFIDAVIT OF PERFORMANCE OF ANNUAL LABOR

INDEXED

MICROFILMED

DOCK 567 PAGE 300

RECEIVED
BLM. AZ STATE OFFICE
OCT 29 11 21 AM '91
PHOENIX, ARIZONA


(THIS FORM FOR RECORDER'S USE ONLY)

(4)

Tucson, Arizona, and Bentley Consulting, of Reno, Nevada, et al., who did said work and improvements qualifying for assessment.

6. All of the above work and improvements were performed by or at the expense of MANZANITA HILLS, INC., the Lessee of the Claims from the owner for the purpose of complying with the laws of the United States pertaining to assessment or annual work.


7. The location notices of the Claims are posted within Section(s),29, Township 23 South, Range 16 East, and Section(s) 29, G&SRM, Santa Cruz County, Arizona, and the claims form a contiguous block.



Jeffrey R. Ward
Vice President, Manzanita Hills, Inc.

Subscribed before me this 30 day of September, 1991, by Jeffrey R. Ward.

My commission Expires:
My Commission Expires Aug. 29, 1995



Notary Public



RECEIVED
B.L.H. AZ STATE OFFICE
OCT 29 11 22 AM '91
PHOENIX, ARIZONA

EXHIBIT A


The following unpatented lode mining claims are situated in the Patagonia Mining District, Santa Cruz County, Arizona, the names of which and place of recording of the location notices thereof in the official records of the Recorder of Santa Cruz County and the Arizona State Office of the Bureau of Land Management are as follows:

<u>Claim Name</u>	<u>BLM Serial Number</u>
FM #1 ✓	30324 303024.
FM #1A ✓	30325 303025.
FM #2	30326 303026.
FM #3	30327 303027.
FM #4	30328 303028.
FM #5	30329 303029.
FM #6	30330 303030.
FM #7	30331 303031.
FM #8	30332 303032.
FM #9	30333 303033.

RECEIVED
BLM, AZ STATE OFFICE
PHOENIX, ARIZONA
OCT 29 11 22 AM '91

303024-33

When recorded mail to:


INSTRUMENT # 918113
OFFICIAL RECORDS OF
SANTA CRUZ COUNTY
MARY LOU G. SAINZ
COUNTY RECORDER
REQUEST OF :
WARD, JEFFREY R.
DATE: 10/03/91 TIME: 11.15
FEE: 12.00
This : DOCK 567 PAGE 292 PAGES: 4

AFFIDAVIT OF PERFORMANCE OF ANNUAL LABOR

INDEXED MICROFILMED

DOCK 567 PAGE 292

RECEIVED
 B.L.M. AZ STATE OFFICE
 OCT 29 11 21 AM '91
 PHOENIX, ARIZONA

(THIS FORM FOR RECORDER'S USE ONLY)

UNITED STATES
DEPARTMENT OF THE INTERIOR
BUREAU OF LAND MANAGEMENT

RECEIPT AND ACCOUNTING ADVICE

No. 1666959 04

SM/AZ 10/29/91

Subject: AFFIDAVITS OF ASSESSMENT WORK (140) 2 5 12 700.00

Applicant:

JOHN PROCHNAU, ET AL
127 CHENEY ST.
RENO, NV 89501

Remitter: METALLIC VENTURES, INC.
1755 E. PLUMB LANE
RENO, NV 89502
CK #1070 322-0671

Assignor:

LEASE MANAGEMENT DATA NEW UPDATE PAYMENT

ORIGINAL SERIAL NO.	ASG.	TYPE	ST.	CTY.	FUND SYMBOL	ACRES/UNITS	RATE
AMC 30324, ET AL							

AMOUNT	ANV. DATE	EXP. DATE	BILL CYC.	S/C	DISTRICT	NEXT BILL	MISC. DATA	U of M	ACTUAL UNITS

ASSIGNMENT SERIAL NO.	ASG.	TYPE	ST.	CTY.	FUND SYMBOL	ACRES/UNITS	RATE

AMOUNT	ANV. DATE	EXP. DATE	BILL CYC.	S/C	DISTRICT	NEXT BILL	MISC. DATA	U of M	ACTUAL UNITS

APPLY REMITTANCE

ACTION	FUND SYMBOL	CTY.	AMOUNT
FILING FEE			
RENTAL			
UNEARNED			
REFUND			
TOTAL			
AMOUNT DUE			

Remarks:

Actel. sepm

BY: _____ DATE: _____

Lease in Escrow?
 KGS? Of Interest?
 Auto Escalates? Operating Rights?
 Auto Renew? Operator
 Bond Filed?

FOR MMS USE ONLY

BILLEE NUMBER	FOREST REFUGE
OCS SECTION CODE	

NOTICE!!

These documents have been scanned!

Do not place un-scanned documents beneath this notice!

Do not remove this notice from this file!

GPO Jacket No. 560-102
Print Order 61540
Rise Business Services, LLC
Job=AZ15 8/2/2019



Box Number= AZ15192



Claim Begin-End: AMC303020-AMC303049

5 Miscellaneous



AZ15192-1

AMC303020-AMC303950

**PARR BROWN
GEE & LOVELESS**

ATTORNEYS AT LAW

DAVID E. GEE
STEPHEN J. HILL
ROBERT S. CLARK
STEVEN J. CHRISTIANSEN
RONALD G. RUSSELL
ROGER D. HENRIKSEN
KENNETH B. TILLOU
HEIDI E. C. LEITHEAD
STEPHEN E. W. HALE
DANIEL A. JENSEN
GREGORY M. HESS
TERRY E. WELCH
JEFFREY J. HUNT
JONATHAN O. HAFEN
ROBERT A. MCCONNELL
BENTLEY J. TOLK
STEPHEN M. SARGENT
D. CRAIG PARRY
DALE T. HANSEN
BRYAN T. ALLEN

JOSEPH M. R. COVEY
DOUGLAS C. WADDOUPS
JAMES L. AHLSTROM
JONATHAN R. SCHOFIELD
DANIEL E. BARNETT
DAVID C. REYMANN
RODGER M. BURGE
JEFFERY D. STEVENS
SETH R. KING
JUSTIN P. MATKIN
MICHAEL T. HOPPE
KARA M. HOUCK
MICHAEL D. BLACK
LAMONT R. RICHARDSON
MATTHEW J. BALL
BRYAN S. JOHANSEN
CHEYLYNN HAYMAN
ROYCE B. COVINGTON
BARTON L. GERTSCH
MICHAEL J. SCHEFER

MATTHEW E. JENSEN
RITA M. CORNISH
AUSTIN J. RITER
CHAD S. PEHRSON
JEFFERY A. BALLS
MEGAN J. HOUDESHIEL
LAURA G. KENNEDY
MATTHEW G. WRIGHT
MARY ANN C. MAY
SPENCER W. ROMNEY
CHASE T. MANDERINO
STEPHEN C. MOURITSEN
MICHAEL S. ANDERSON
RACHEL L. WERTHEIMER
SARA M. NIELSON
LASHIEL SHAW
KELLY M. MCBAIN
NATHANAEL D. PAYNTER
THOMAS E. GOODWIN
JORDAN E. TOONE

DICK J. BALDWIN
CYNTHIA D. LOVE
KASSIDY J. WALLIN
ERIN H. ST. JOHN
BROOKE W. PETTEGREW
DEREK S. PARRY
PAUL J. BARRUS
STEVEN R. GLAUSER
JEREMY M. BRODIS
APRIL M. MEDLEY
MICHAEL S. LEHR
AMY C. ROSE

OF COUNSEL
PATRICIA W. CHRISTENSEN
KENT H. COLLINS
KENT W. LARSEN
STANLEY D. NEELEMAN
CLAYTON J. PARR
KEITH L. POPE

303020
355021
355514
368261

April 6, 2018

Bureau of Land Management
Arizona State Office
One North Central Ave., Ste. 800
Phoenix, AZ 85004-4427

Re: *Change of Claim Owner Name*

Ladies and Gentlemen:

Your records show Columbus Gold (U.S.) Corporation, a Nevada corporation (the "Company"), as the owner of the 40 unpatented mining claims identified in the attached Exhibit 1 (the "Mining Claims"). As shown by the attached Certificate of Amendment from the Nevada Secretary of State, the Company has changed its name to **Allegiant Gold (U.S.) Ltd.**, effective September 1, 2017. Would you, therefore, please update your records to show ownership of the Mining Claims as follows:

Allegiant Gold (U.S.) Ltd.
573 E. 2nd Street
Reno, NV 89502

No processing fee is enclosed, because this is merely a name change and not a transfer of the Mining Claims. (See BLM Handbook H-3830-1, Chap. III, Section L.1, page III-45 (10/15/2015 edition) ("The BLM does not require processing fees for an address or name change.")).

If you have any questions about this or need any further information, please contact me. Otherwise, please date-stamp and return to me the enclosed copy of this letter, and update your records accordingly.

Thank you.

AT spoke to Daniel Jensen and confirmed that all 52 claims owned by Columbus Gold will be included 4/12/18 AT

PHOENIX, ARIZONA
2018 APR 10 P 1:55
RECEIVED



Bureau of Land Management
April 6, 2018
Page 2

Respectfully,

PARR BROWN GEE & LOVELESS

By 
Daniel A. Jensen

Attorneys for Allegiant Gold (U.S.) Ltd.,
formerly known as Columbus Gold (U.S.)
Corporation

Enclosures:

Exhibit 1
Certificate of Amendment
Date-stamp copy

cc: Client

RECEIVED
BLM PHOENIX OFFICE
2018 APR 10 P 1:55
PHOENIX, ARIZONA



CUSTOMER INFORMATION

Admin State: AZ
Geo State: AZ
Claimant Name: COLUMBUS GOLD (US) CORP
Address: 573 E 2ND ST
City: RENO

State: NV Zip: 89502-1014 Int Rel: CLAIMANT Customer ID: 2229804

Serial Number	Lead Serial Number	Claim Name	County	Disposition	Case Type	Last Assmt Year	Location Date	Meridian Township Range Section	Subdiv
AMC303024	AMC303020	FM #1	SANTA CRUZ	ACTIVE	LODE	2018	01/12/1990	14 0230S 0160E 029	NW,SW
AMC303026	AMC303020	FM #2	SANTA CRUZ	ACTIVE	LODE	2018	01/12/1990	14 0230S 0160E 029	NE,NW
AMC303027	AMC303020	FM #3	SANTA CRUZ	ACTIVE	LODE	2018	01/12/1990	14 0230S 0160E 029	NW,SW
AMC303028	AMC303020	FM #4	SANTA CRUZ	ACTIVE	LODE	2018	01/12/1990	14 0230S 0160E 029	NE,NW
AMC303029	AMC303020	FM #5	SANTA CRUZ	ACTIVE	LODE	2018	01/12/1990	14 0230S 0160E 029	NW,SW
AMC355021	AMC355021	RED #1	SANTA CRUZ	ACTIVE	LODE	2018	10/21/2000	14 0230S 0160E 029 14 0230S 0160E 030	SW SE
AMC355022	AMC355021	RED #2	SANTA CRUZ	ACTIVE	LODE	2018	10/21/2000	14 0230S 0160E 029 14 0230S 0160E 030	SW SE
AMC355023	AMC355021	RED #3	SANTA CRUZ	ACTIVE	LODE	2018	10/21/2000	14 0230S 0160E 029 14 0230S 0160E 030 14 0230S 0160E 032	SW SE NW
AMC355024	AMC355021	RED #4	SANTA CRUZ	ACTIVE	LODE	2018	10/21/2000	14 0230S 0160E 029 14 0230S 0160E 032	SW NW
AMC355025	AMC355021	RED #5	SANTA CRUZ	ACTIVE	LODE	2018	10/21/2000	14 0230S 0160E 029 14 0230S 0160E 032	SW NW
AMC355026	AMC355021	RED #6	SANTA CRUZ	ACTIVE	LODE	2018	10/21/2000	14 0230S 0160E 029	NE,SW,SE
AMC355027	AMC355021	RED #7	SANTA CRUZ	ACTIVE	LODE	2018	10/21/2000	14 0230S 0160E 029	SW,SE
AMC355028	AMC355021	RED #8	SANTA CRUZ	ACTIVE	LODE	2018	10/21/2000	14 0230S 0160E 029	NE,NW,SW,SE
AMC355029	AMC355021	RED #9	SANTA CRUZ	ACTIVE	LODE	2018	10/21/2000	14 0230S 0160E 029	SW
AMC355030	AMC355021	RED #10	SANTA CRUZ	ACTIVE	LODE	2018	10/22/2000	14 0230S 0160E 029	NW
AMC355031	AMC355021	RED #11	SANTA CRUZ	ACTIVE	LODE	2018	10/22/2000	14 0230S 0160E 029 14 0230S 0160E 030	NW NE
AMC355032	AMC355021	RED #12	SANTA CRUZ	ACTIVE	LODE	2018	10/22/2000	14 0230S 0160E 029 14 0230S 0160E 030	NW NE,SE
AMC355033	AMC355021	RED #13	SANTA CRUZ	ACTIVE	LODE	2018	10/22/2000	14 0230S 0160E 029 14 0230S 0160E 030	NW NE
AMC355034	AMC355021	RED #14	SANTA CRUZ	ACTIVE	LODE	2018	10/22/2000	14 0230S 0160E 030	NE,SE
AMC355035	AMC355021	RED #15	SANTA CRUZ	ACTIVE	LODE	2018	10/23/2000	14 0230S 0160E 019 14 0230S 0160E 030	SE NE
AMC355036	AMC355021	RED #16	SANTA CRUZ	ACTIVE	LODE	2018	10/23/2000	14 0230S 0160E 030	NE,SE
AMC355037	AMC355021	RED #17	SANTA CRUZ	ACTIVE	LODE	2018	10/23/2000	14 0230S 0160E 019 14 0230S 0160E 030	SE NE
AMC355038	AMC355021	RED #18	SANTA CRUZ	ACTIVE	LODE	2018	10/23/2000	14 0230S 0160E 030	NE
AMC355039	AMC355021	RED #19	SANTA CRUZ	ACTIVE	LODE	2018	10/23/2000	14 0230S 0160E 019 14 0230S 0160E 030	SE NE
AMC355040	AMC355021	RED #20	SANTA CRUZ	ACTIVE	LODE	2018	10/23/2000	14 0230S 0160E 030	NE,NW
AMC355514	AMC355514	PC 1	SANTA CRUZ	ACTIVE	LODE	2018	04/25/2001	14 0230S 0160E 030	SW
AMC355515	AMC355514	PC 2	SANTA CRUZ	ACTIVE	LODE	2018	04/25/2001	14 0230S 0160E 030	NW,SW
AMC355516	AMC355514	PC 3	SANTA CRUZ	ACTIVE	LODE	2018	04/25/2001	14 0230S 0160E 030	SW,SE

NO WARRANTY IS MADE BY BLM
FOR USE OF THE DATA FOR
PURPOSES NOT INTENDED BY BLM

DEPARTMENT OF THE INTERIOR
BUREAU OF LAND MANAGEMENT
Mining Claims

Serial Number	Lead Serial Number	Claim Name	County	Disposition	Case Type	Last Assmt Year	Location Date	Meridian Township Range Section	Subdiv
AMC355517	AMC355514	PC 4	SANTA CRUZ	ACTIVE	LODE	2018	04/25/2001	14 0230S 0160E 030	NE,NW,SW,SE
AMC355518	AMC355514	PC 5	SANTA CRUZ	ACTIVE	LODE	2018	04/25/2001	14 0230S 0160E 030	SE
AMC355519	AMC355514	PC 6	SANTA CRUZ	ACTIVE	LODE	2018	04/25/2001	14 0230S 0160E 030	NE,NW
AMC355520	AMC355514	PC 7	SANTA CRUZ	ACTIVE	LODE	2018	04/25/2001	14 0230S 0160E 030	SE
AMC355521	AMC355514	PC 8	SANTA CRUZ	ACTIVE	LODE	2018	04/25/2001	14 0230S 0160E 030	NE,SE
AMC355522	AMC355514	PC 9	SANTA CRUZ	ACTIVE	LODE	2018	04/25/2001	14 0230S 0160E 030	SE
AMC355523	AMC355514	PC 10	SANTA CRUZ	ACTIVE	LODE	2018	04/25/2001	14 0230S 0160E 030	NE,NW
AMC355524	AMC355514	PC 11	SANTA CRUZ	ACTIVE	LODE	2018	04/28/2001	14 0230S 0160E 031	NE,NW
AMC355525	AMC355514	PC 12	SANTA CRUZ	ACTIVE	LODE	2018	04/28/2001	14 0230S 0160E 031	NE
AMC355526	AMC355514	PC 14	SANTA CRUZ	ACTIVE	LODE	2018	04/28/2001	14 0230S 0160E 030	NE,NW
AMC355527	AMC355514	PC 15	SANTA CRUZ	ACTIVE	LODE	2018	04/29/2001	14 0230S 0160E 030	SW
								14 0230S 0160E 031	NW
AMC355528	AMC355514	PC 16	SANTA CRUZ	ACTIVE	LODE	2018	04/29/2001	14 0230S 0160E 030	SW
								14 0230S 0160E 031	NW

PHOENIX, ARIZONA
2018 APR 10 P 1:55
RECEIVED
BLM WEST OFFICE

NO WARRANTY IS MADE BY BLM
FOR USE OF THE DATA FOR
PURPOSES NOT INTENDED BY BLM



090204



BARBARA K. CEGAVSKE
Secretary of State
202 North Carson Street
Carson City, Nevada 89701-4201
(775) 684-6708
Website: www.nvsos.gov

Certificate of Amendment
(PURSUANT TO NRS 78.385 AND 78.390)

Filed in the office of <i>Barbara K. Cegavske</i> Barbara K. Cegavske Secretary of State State of Nevada	Document Number 20170373809-30
	Filing Date and Time 08/31/2017 10:04 AM
	Entity Number E0136442005-4

USE BLACK INK ONLY - DO NOT HIGHLIGHT

ABOVE SPACE IS FOR OFFICE USE ONLY

Certificate of Amendment to Articles of Incorporation
For Nevada Profit Corporations
(Pursuant to NRS 78.385 and 78.390 - After Issuance of Stock)

1. Name of corporation:

Columbus Gold (U.S.) Corporation

2. The articles have been amended as follows: (provide article numbers, if available)

Article I of the Articles is hereby amended and restated in its entirety as follows:

Article I - Name: The name of the Corporation shall be Allegiant Gold (U.S.) Ltd.

3. The vote by which the stockholders holding shares in the corporation entitling them to exercise at least a majority of the voting power, or such greater proportion of the voting power as may be required in the case of a vote by classes or series, or as may be required by the provisions of the articles of incorporation* have voted in favor of the amendment is:

100

4. Effective date and time of filing: (optional)

Date: 09/01/2017

Time: 1:00 am

(must not be later than 90 days after the certificate is filed)

5. Signature: (required)

x

Signature of Officer

*If any proposed amendment would alter or change any preference or any relative or other right given to any class or series of outstanding shares, then the amendment must be approved by the vote, in addition to the affirmative vote otherwise required, of the holders of shares representing a majority of the voting power of each class or series affected by the amendment regardless to limitations or restrictions on the voting power thereof.

IMPORTANT: Failure to include any of the above information and submit with the proper fees may cause this filing to be rejected.

This form must be accompanied by appropriate fees.

Nevada Secretary of State Amend Profit-After
Revised: 1-5-15

RECEIVED
2017 APR 10 P 1:51
PHOENIX, ARIZONA



Hasler
04/06/2018
US POSTAGE \$001.63⁰



ZIP 84111
011D11650184

**PARR BROWN
GEE & LOVELESS**

Parr Brown Gee & Loveless
A Professional Corporation
101 South 200 East, Suite 700
Salt Lake City, UT 84111

Bureau of Land Management
Arizona State Office
One North Central Ave., Ste. 800
Phoenix, AZ 85004-4427

RECEIVED
BLM / STATE OFFICE
2018 APR 10 P 1:55
PHOENIX, ARIZONA

MINING CLAIMS

MC Customer Information - With Serial No. and Claim Name

ACTIVE CLAIMS

Admin State: AZ

Geo State: AZ

COLUMBUS GOLD (US) CORP
573 E 2ND ST
RENO, NV 89502-1014

CUSTOMER ID: 2229804

*← OLD
UPDATED
4/13/18 RAM*

<u>Serial No.</u>	<u>Claim Name/Number</u>	<u>Lead Serial No.</u>	<u>Disposition</u>
AMC303024	FM #1	AMC303020	ACTIVE
AMC303026	FM #2	AMC303020	ACTIVE
AMC303027	FM #3	AMC303020	ACTIVE
AMC303028	FM #4	AMC303020	ACTIVE
AMC303029	FM #5	AMC303020	ACTIVE
AMC355021	RED #1	AMC355021	ACTIVE
AMC355022	RED #2	AMC355021	ACTIVE
AMC355023	RED #3	AMC355021	ACTIVE
AMC355024	RED #4	AMC355021	ACTIVE
AMC355025	RED #5	AMC355021	ACTIVE
AMC355026	RED #6	AMC355021	ACTIVE
AMC355027	RED #7	AMC355021	ACTIVE
AMC355028	RED #8	AMC355021	ACTIVE
AMC355029	RED #9	AMC355021	ACTIVE
AMC355030	RED #10	AMC355021	ACTIVE
AMC355031	RED #11	AMC355021	ACTIVE
AMC355032	RED #12	AMC355021	ACTIVE
AMC355033	RED #13	AMC355021	ACTIVE
AMC355034	RED #14	AMC355021	ACTIVE
AMC355035	RED #15	AMC355021	ACTIVE
AMC355036	RED #16	AMC355021	ACTIVE
AMC355037	RED #17	AMC355021	ACTIVE
AMC355038	RED #18	AMC355021	ACTIVE
AMC355039	RED #19	AMC355021	ACTIVE
AMC355040	RED #20	AMC355021	ACTIVE
AMC355514	PC 1	AMC355514	ACTIVE
AMC355515	PC 2	AMC355514	ACTIVE
AMC355516	PC 3	AMC355514	ACTIVE
AMC355517	PC 4	AMC355514	ACTIVE
AMC355518	PC 5	AMC355514	ACTIVE
AMC355519	PC 6	AMC355514	ACTIVE
AMC355520	PC 7	AMC355514	ACTIVE
AMC355521	PC 8	AMC355514	ACTIVE
AMC355522	PC 9	AMC355514	ACTIVE
AMC355523	PC 10	AMC355514	ACTIVE
AMC355524	PC 11	AMC355514	ACTIVE
AMC355525	PC 12	AMC355514	ACTIVE
AMC355526	PC 14	AMC355514	ACTIVE
AMC355527	PC 15	AMC355514	ACTIVE
AMC355528	PC 16	AMC355514	ACTIVE
AMC368261	DW-1	AMC368261	ACTIVE
AMC368262	DW-2	AMC368261	ACTIVE
AMC368263	DW-3	AMC368261	ACTIVE
AMC368264	DW-4	AMC368261	ACTIVE
AMC368265	DW-5	AMC368261	ACTIVE
AMC368266	DW-6	AMC368261	ACTIVE
AMC368267	DW-7	AMC368261	ACTIVE
AMC368268	DW-8	AMC368261	ACTIVE

DEPARTMENT OF THE INTERIOR
BUREAU OF LAND MANAGEMENT

MINING CLAIMS

MC Customer Information - With Serial No. and Claim Name

ACTIVE CLAIMS

<u>Serial No.</u>	<u>Claim Name/Number</u>	<u>Lead Serial No.</u>	<u>Disposition</u>
AMC368269	DW-9	AMC368261	ACTIVE
AMC368270	DW-10	AMC368261	ACTIVE
AMC368271	DW-11	AMC368261	ACTIVE
AMC368272	DW-12	AMC368261	ACTIVE

Number of ACTIVE cases: 52

DEX



Motorola RAZR V3m

Style and Performance. V CAST Capable.

ADD'L CHARGES AND COVERAGE REQ'D FOR V CAST SERVICES.



NEXT PHONE

verizon wireless

Learn More

[New search](#)

[Modify search](#)

Herb & Naomi Duerr

12790 Roseview Ln
Reno, NV 89511-8671
(775) 853-5515
[Find Neighbors](#)
[Search For Businesses Nearby](#)

[Map this location](#)
[Area Code Map](#)
[E-mail Listing to Friends](#)
[Printer-Friendly](#)

SPONSORED LINKS

-  [Get More Info on Herb Duerr Here.](#)
-  [Find Friends and Colleagues](#)
-  [Get Current Address & 10 Year History](#)
-  [Instant Criminal Records Check on Herb Duerr.](#)
-  [Run a Real Estate Valuation on 12790 Roseview Ln](#)
-  [Not Herb Duerr? Try Advanced Search.](#)

Check out low fares on JetBlue, from \$49 each way

powered by
WhitePages.com™

Copyright © 1996-2007 WhitePages.com. All rights reserved. [Terms of service and use.](#) [Privacy policy.](#)

Copyright © 2007 Dex Media Inc. All Rights Reserved

11:07A SEP 13 2007
I left a Message

1:10p I spoke to Herb; he will send me a corrected listing for the Italian #2 thru #21 mining claims, that is Amc 383300 - 383319, Herb will be emailing me the list.

ancestry.com

Why are you such a control freak?



Maybe it runs in the family.

MEET YOUR ANCESTORS

ancestry.com

Message:

61 ROWS RETRIEVED

CBS Export Results Report

Include Resolved Records

Record Status

Search Criteria Responsible Ar

Error Records (E/M/I)

Enter export Date (mm/dd/yyyy) ALL

User (U,X)

Accepted Records (A/W)

Serial Number match (optional)

Programme

"On Hold" Records (H)

Receipt Nr (optional) 1557603

All (U,P,X)

All Records (for s/n or receipt nr)

Export Nr (exclusive)

Exported, No Results From CBS

LR2000 User (defaults to login) ALL

New (not yet exported)

Query

Reset

User

	Resend?	Export Nr	A/D	Serial Nr	Mult	Code	\$ Amount	Remarks	Receipt Nr	LR2000 User	#Msg
1	<input type="checkbox"/>	1518792	A	AMC303024		582	125.00	2008	1557603	P5BROWN	

Lead #

Amc 303020
355021
355514
383299



"DPE"
<despac@sbcglobal.net>
09/14/2007 09:01 AM

To <pauline_brown@blm.gov>
cc
bcc
Subject

Amc 383299

Thank you.

Herb Duerr
12790 Roseview Lane
Reno, Nevada 89511
Ph (775) 853-5515



ICpg3.doc

PB
9/10/2003

Notification to Claimant to Arrange AMC #'s Chronologically

Company Name / Address	JOHN PROCHNAU/HERB DUERR 6576 SILLS ROAD CLINTON, WA 98236
Phone number	
Number of Claims	THEY NOTE (131); WE COUNT 130. PLEASE VERIFY!
Receipt Number	739386
Receipt Date	08/27/2003

NOTICE!!

These documents have been scanned!

Do not place un-scanned documents beneath this notice!

Do not remove this notice from this file!

GPO Jacket No. 560-102
Print Order 61540
Rise Business Services, LLC
Job=AZ15 8/2/2019



Box Number= AZ15192



Claim Begin-End: AMC303020-AMC303049

6 Location Notices-Amendments and Supporting Documents



AZ15192-1

AMC303020-AMC303950

MINING CLAIMS MILL OR TUNNEL SITES
STATUS REPORT

* Lead Serial No. A MC 303020

* Lode Claims 30

Placer Claims _____

Association Placers _____

Not Enough Locators _____

Mill Sites _____

Tunnel Sites _____

* Relocations _____

* Timely Filed yes

* Fee: Correct yes

Shortage _____

Overage _____

Refund
Authorized _____

* Over-the-Counter _____

Mail ✓

* Township(s)	<u>22S</u>	<u>23S</u>	<u>23S</u>	<u>24S</u>	<u>24S</u>
* Range(s)	<u>17E</u>	<u>12E</u>	<u>16E</u>	<u>15E</u>	<u>16E</u>
* Section(s)	<u>10,15,16</u>	<u>33</u>	<u>29</u>	<u>1,12</u>	<u>6</u>
	<u>✓</u>	<u>✓</u>	<u>✓</u>	<u>✓</u>	<u>✓</u>

* General Jurisdiction of:
BLM _____ National Forest CORONADO

* Code 669
STATUS CHECKED: MTP ✓ ORCA ✓ BY TP

* PRIVATE/STATE Surface (Code 880 _____)

* Claims Partially Void: Fee _____ Withdrawn _____

* Claims Void: Fee _____ Withdrawn _____

STATE OF ARIZONA,
 County of
 Santa Cruz
 When recorded mail
 to; Herb Duerr
 127 Cheney St.
 Reno, NV. 89501

I certify that the within instrument was filed and
 recorded _____, 199__, at _____ in
 Docket No. _____, Page _____, at the request of
 Herb Duerr
 Witness my hand and official seal

 County Recorder

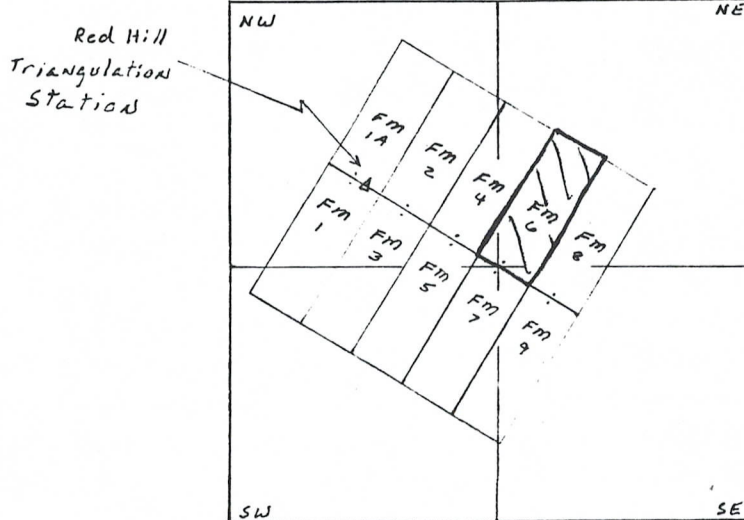
 Deputy Recorder

CERTIFICATE AND MAP OF MINING LOCATION OF LODE MINING CLAIM

1. This is an **AMENDMENT**.
2. The name and address of the locator is: Herb Duerr 127 Cheney St. Reno, NV. 89501.
3. The name of this claim is : FM# 6 AMC 303030,
4. The date of the location is : November 15, 1990,
5. The location monument and all corners and end centers are 2"X2" wooden posts or 2" diameter PVC posts flagged and tagged with aluminum tags.
6. This claim is 1500' long and 600' wide. The location monument is 10' N from the S end center, thence 300' S60E to the SE corner, thence 1500' N30E to the NE corner, thence 300' N60W to the N end center, thence 300' N60W to the NW corner, thence 1500' S30W to the SW corner thence 300' S60E to the point of beginning.
7. The general course of this claim is North-30° East, South 30° West.

MAP OF MINING CLAIM LOCATION

SECTION 29
 TWP. 23S
 RANGE 16E
 G&SR B&M
 Co. Santa Cruz
 St. Arizona
 M.D. Patagonia



1"=2000'

RECEIVED
 B.L.M. AZ STATE OFFICE
 PHOENIX, ARIZONA
 FEB 4 12 27 PM '91

ENTERED IN COMPUTER
 16-02-91

8. This claim is located in the following quarter sections ;
NW 1/4 Section 29 Township 23S Range 16E
NE 1/4 Section " Township " Range "
SW 1/4 Section " Township " Range "
SE 1/4 Section " Township " Range "

9. The location of the claim with reference to a natural object or permanent monument is as follows; The SE corner is approximately 1820E & 1040S of the Red Hill Triangulation Sta. in Section 29, Twp. 23S Rge. 16E of the G&SR B&M.
 Dated Jan. 6th, 1991

Signed Herb Duerr
 Herb Duerr

STATE OF ARIZONA,
 County of
 Santa Cruz
 When recorded mail
 to; Herb Duerr
 127 Cheney St.
 Reno, NV. 89501

I certify that the within instrument was filed and
 recorded _____, 199__, at _____ in
 Docket No. _____, Page _____, at the request of
 Herb Duerr
 Witness my hand and official seal

County Recorder

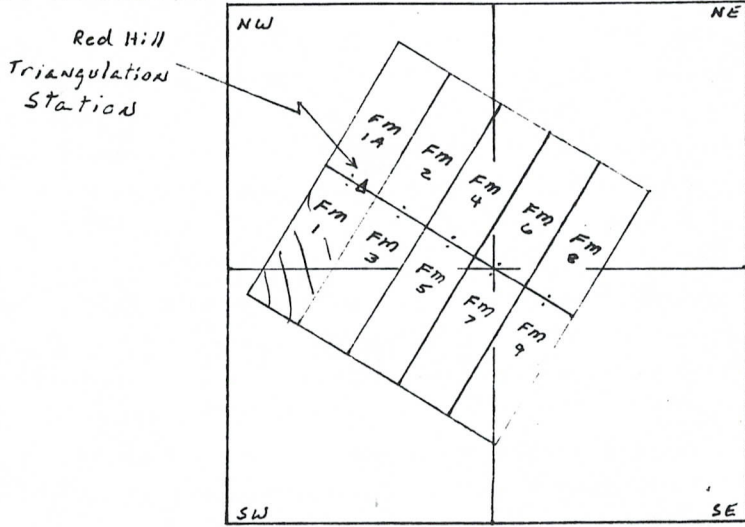
Deputy Recorder

CERTIFICATE AND MAP OF MINING LOCATION OF LODE MINING CLAIM

1. This is an **AMENDMENT**.
2. The name and address of the locator is: Herb Duerr 127 Cheney St. Reno, NV. 89501.
3. The name of this claim is : FM# 1 AMC 303024,
4. The date of the location is : November 15, 1990,
5. The location monument and all corners and end centers are 2"X2" wooden posts or 2" diameter PVC posts flagged and tagged with aluminum tags.
6. This claim is 1500' long and 600' wide. The location monument is 10' S30W from the N end center, thence 300' S40E to the NE corner, thence 1500' S30W to the SE corner, thence 300' N60W to the S end center, thence 300' N60W to the SW corner, thence 1500' N30E to the NW corner thence 300' S40E to the point of beginning.
7. The general course of this claim is North-30° East, South 30° West.

MAP OF MINING CLAIM LOCATION

SECTION 29
 TWP. 23S
 RANGE 16E
 G&SR B&M
 Co. Santa Cruz
 St. Arizona
 M.D. Patagonia



1"=2000'

RECEIVED
 B.L.M. AZ STATE OFFICE
 PHOENIX, ARIZONA
 FEB 4 12 27 PM '91

ENTERED IN COMPUTER
 2-20-91

8. This claim is located in the following quarter sections ;
NW 1/4 Section 29 Township 23S Range 16E
SW 1/4 Section " Township " Range "
" 1/4 Section " Township " Range "
" 1/4 Section " Township " Range "

9. The location of the claim with reference to a natural object or permanent monument is as follows; The NW corner is approximately
400' N60W of the Red Hill Triangulation Sta. in Section 29, Twp. 23S
 Rge. 16E of the G&SR B&M.
 Dated Jan. 6th, 1991

Signed Herb Duerr
 Herb Duerr

STATE OF ARIZONA,
 County of
 Santa Cruz
 When recorded mail
 to; Herb Duerr
 127 Cheney St.
 Reno, NV. 89501

I certify that the within instrument was filed and
 recorded _____, 199__, at _____ in
 Docket No. _____, Page _____, at the request of
 Herb Duerr

Witness my hand and official seal

 County Recorder

 Deputy Recorder

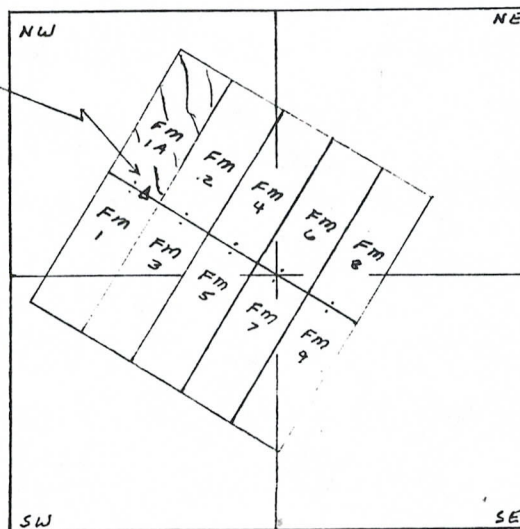
CERTIFICATE AND MAP OF MINING LOCATION OF LODE MINING CLAIM

1. This is an **AMENDMENT**.
2. The name and address of the locator is: Herb Duerr 127 Cheney St. Reno, NV. 89501.
3. The name of this claim is : FM# 1A AMC 303025,
4. The date of the location is : November 15, 1990,
5. The location monument and all corners and end centers are 2"X2" wooden posts or 2" diameter PVC posts flagged and tagged with aluminum tags.
6. This claim is 1500' long and 600' wide. The location monument is 10' N30E from the S end center, thence 300' S60E to the SE corner, thence 1500' N30E to the NE corner, thence 300' N60W to the N end center, thence 300' N60W to the NW corner, thence 1500' S30W to the SW corner thence 300' S60E to the point of beginning.
7. The general course of this claim is North-30° East, South 30° West.

MAP OF MINING CLAIM LOCATION

SECTION 29
 TWP. 23S
 RANGE 16E
 G&SR B&M
 Co. Santa Cruz
 St. Arizona
 M.D. Patagonia

Red Hill
 Triangulation
 Station



1"=2000'

RECEIVED
 BLM. AZ STATE OFFICE
 FEB 4 12 27 PM '91
 PHOENIX, ARIZONA

ENTERED IN COMPUTER
 8-02-91

8. This claim is located in the following quarter sections ;
NW 1/4 Section 29 Township 23S Range 16E
 _____ 1/4 Section _____ Township _____ Range _____
 _____ 1/4 Section _____ Township _____ Range _____
 _____ 1/4 Section _____ Township _____ Range _____

9. The location of the claim with reference to a natural object or permanent monument is as follows; The SW corner is approximately _____
 • 400' N60W of the Red Hill Triangulation sta. in Section 29, Twp. 23S
 Rge. 16E of the G&SR B&M.
 Dated Jan. 6th, 1991

Signed Herb Duerr
 Herb Duerr

STATE OF ARIZONA,
 County of
 Santa Cruz
 When recorded mail
 to; Herb Duerr
 127 Cheney St.
 Reno, NV. 89501

I Certify that the within instrument was filed and
 recorded _____, 199__, at _____ in
 Docket No. _____, Page _____, at the request of
 Herb Duerr

Witness my hand and official seal

 County Recorder

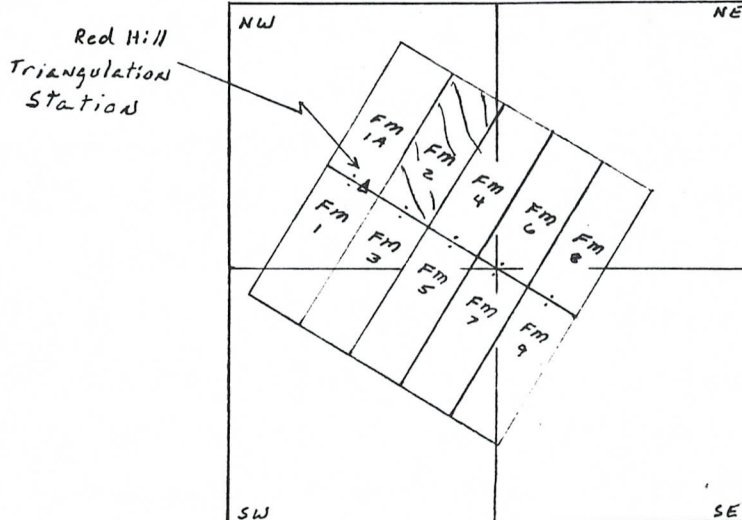
 Deputy Recorder

CERTIFICATE AND MAP OF MINING LOCATION OF LODE MINING CLAIM

- This is an **AMENDMENT**.
- The name and address of the locator is: Herb Duerr 127 Cheney St. Reno, NV. 89501.
- The name of this claim is : FM# 2 AMC 303026,
- The date of the location is : November 15, 1990,
- The location monument and all corners and end centers are 2"X2" wooden posts or 2" diameter PVC posts flagged and tagged with aluminum tags.
- This claim is 1500' long and 600' wide. The location monument is 10' N30E from the S end center, thence 300' S60E to the SE corner, thence 1500' N30E to the NE corner, thence 300' N60W to the N end center, thence 300' N60W to the NW corner, thence 1500' S30W to the SW corner thence 300' S60E to the point of beginning.
- The general course of this claim is North-30° East, South 30° West.

MAP OF MINING CLAIM LOCATION

SECTION 29
 TWP. 23S
 RANGE 16E
 G&SR B&M
 Co. Santa Cruz
 St. Arizona
 M.D. Patagonia



1"=2000'

RECEIVED
 B.L.M. AZ STATE OFFICE
 FEB 4 12 27 PM '91
 PHOENIX, ARIZONA

ENTERED IN COMPUTER
 2-20-91/17

- This claim is located in the following quarter sections ;
NW 1/4 Section 29 Township 23S Range 16E
NE 1/4 Section " Township " Range "
" 1/4 Section " Township " Range "
" 1/4 Section " Township " Range "
- The location of the claim with reference to a natural object or permanent monument is as follows; The SE corner is approximately 800' S60E of the Red Hill Triangulation Sta. in Section 29, Twp. 23S Rge. 16E of the G&SR B&M.
 Dated Jan. 6th, 1991

Signed Herb Duerr
 Herb Duerr

STATE OF ARIZONA,
 County of
 Santa Cruz
 When recorded mail
 to; Herb Duerr
 127 Cheney St.
 Reno, NV. 89501

I certify that the within instrument was filed and
 recorded _____, 199__, at _____ in
 Docket No. _____, Page _____, at the request of
 Herb Duerr
 Witness my hand and official seal

County Recorder

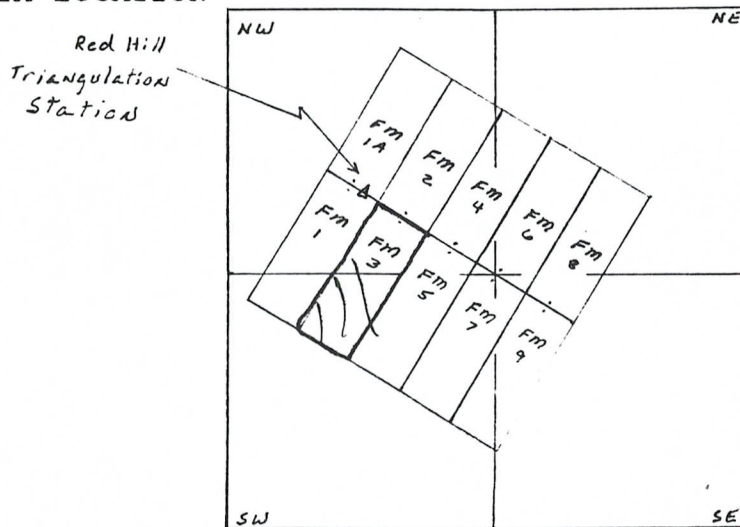
Deputy Recorder

CERTIFICATE AND MAP OF MINING LOCATION OF LODE MINING CLAIM

1. This is an **AMENDMENT**.
2. The name and address of the locator is: Herb Duerr 127 Cheney St. Reno, NV. 89501.
3. The name of this claim is : FM# 3 **AMIC 303027**
4. The date of the location is : November 15, 1990
5. The location monument and all corners and end centers are 2"X2" wooden posts or 2" diameter PVC posts flagged and tagged with aluminum tags.
6. This claim is 1500' long and 600' wide. The location monument is 10' S from the N end center, thence 300' S60E to the NE corner, thence 1500' S30W to the SE corner, thence 300' N60W to the S end center, thence 300' N60W to the SW corner, thence 1500' N30E to the NW corner thence 300' S60E to the point of beginning.
7. The general course of this claim is North-30° East, South 30° West.

MAP OF MINING CLAIM LOCATION

SECTION 29
 TWP. 23S
 RANGE 16E
 G&SR B&M
 Co. Santa Cruz
 St. Arizona
 M.D. Patagonia



1"=2000'

RECEIVED
 B.L.M. AZ STATE OFFICE
 PHOENIX, ARIZONA
 FEB 4 12 27 PM '91

ENTERED IN COMPUTER
 2-20-91

8. This claim is located in the following quarter sections ;
NW 1/4 Section 29 Township 23S Range 16E
SW 1/4 Section 1 Township 11 Range 11
 _____ 1/4 Section _____ Township _____ Range _____
 _____ 1/4 Section _____ Township _____ Range _____
9. The location of the claim with reference to a natural object or permanent monument is as follows; The NE corner is approximately 800' S60E of the Red Hill Triangulation Sta. in Section 29, Twp. 23S Rge. 16E of the G&SR B&M.
 Dated Jan. 6th, 1991

Signed Herb Duerr
 Herb Duerr

STATE OF ARIZONA,
 County of
 Santa Cruz
 When recorded mail
 to; Herb Duerr
 127 Cheney St.
 Reno, NV. 89501

I certify that the within instrument was filed and
 recorded _____, 199__, at _____ in
 Docket No. _____, Page _____, at the request of
 Herb Duerr

Witness my hand and official seal

 County Recorder

 Deputy Recorder

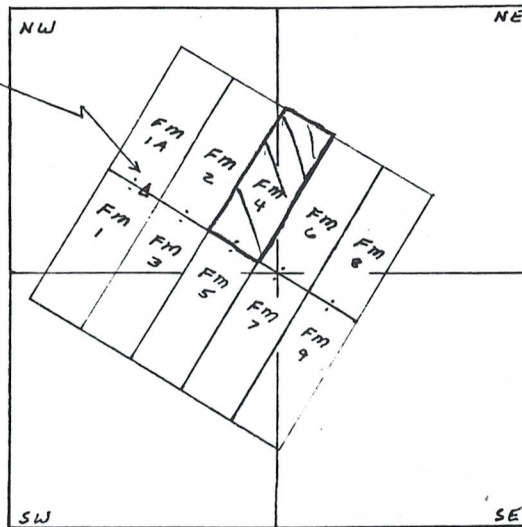
CERTIFICATE AND MAP OF MINING LOCATION OF LODE MINING CLAIM

1. This is an **AMENDMENT**.
2. The name and address of the locator is: Herb Duerr 127 Cheney St. Reno, NV. 89501.
3. The name of this claim is : FM# 4 AMC 303028
4. The date of the location is : November 15, 1990
5. The location monument and all corners and end centers are 2"X2" wooden posts or 2" diameter PVC posts flagged and tagged with aluminum tags.
6. This claim is 1500' long and 600' wide. The location monument is 10' N from the S end center, thence 300' SWE to the SE corner, thence 1500' N30E to the NE corner, thence 300' N60W to the N end center, thence 300' N40W to the NW corner, thence 1500' S30W to the SW corner thence 300' SWE to the point of beginning.
7. The general course of this claim is North-30° East, South 30° West.

MAP OF MINING CLAIM LOCATION

SECTION 29
 TWP. 23S
 RANGE 16E
 G&SR B&M
 Co. Santa Cruz
 St. Arizona
 M.D. Patagonia

Red Hill
 Triangulation
 Station



1"=2000'
 RECEIVED
 B.L.M. AZ STATE OFFICE
 PHOENIX, ARIZONA
 FEB 4 12 27 PM '91

ENTERED IN COMPUTER
 2-20-91
 2-20-91

8. This claim is located in the following quarter sections ;
NE 1/4 Section 29 Township 23S Range 16E
NW 1/4 Section 11 Township 11 Range 11
 _____ 1/4 Section _____ Township _____ Range _____
 _____ 1/4 Section _____ Township _____ Range _____

9. The location of the claim with reference to a natural object or permanent monument is as follows; The _____ corner is approximately 800'E & 440'S of the Red Hill Triangulation Sta. in Section 29, Twp. 23S Rge. 16E of the G&SR B&M.
 Dated Jan. 6th, 1991

Signed Herb Duerr
 Herb Duerr

STATE OF ARIZONA,
 County of
 Santa Cruz
 When recorded mail
 to; Herb Duerr
 127 Cheney St.
 Reno, NV. 89501

I certify that the within instrument was filed and
 recorded _____, 199__, at _____ in
 Docket No. _____, Page _____, at the request of
 Herb Duerr
 Witness my hand and official seal

 County Recorder

 Deputy Recorder

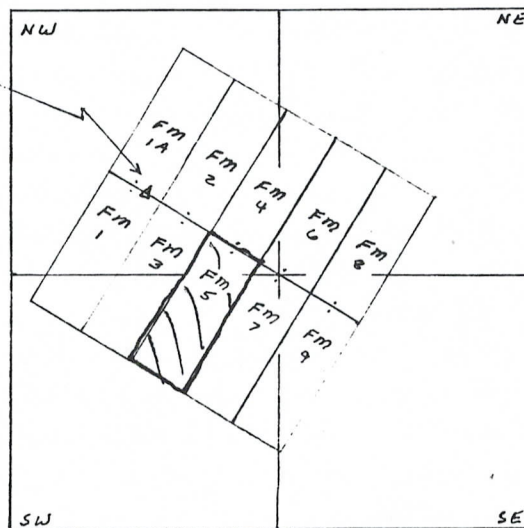
CERTIFICATE AND MAP OF MINING LOCATION OF LODE MINING CLAIM

1. This is an **AMENDMENT**.
2. The name and address of the locator is: Herb Duerr 127 Cheney St. Reno, NV. 89501.
3. The name of this claim is : FM# 5 AML 303029,
4. The date of the location is : November 15, 1990,
5. The location monument and all corners and end centers are 2"X2" wooden posts or 2" diameter PVC posts flagged and tagged with aluminum tags.
6. This claim is 1500' long and 600' wide. The location monument is 10' S from the N end center, thence 300' SWE to the NE corner, thence 1500' S30W to the SE corner, thence 300' N60W to the S end center, thence 300' N60W to the SW corner, thence 1500' N30E to the NW corner thence 300' SWE to the point of beginning.
7. The general course of this claim is North-30° East, South 30° West.

MAP OF MINING CLAIM LOCATION

SECTION 29
 TWP. 23S
 RANGE 16E
 G&SR B&M
 Co. Santa Cruz
 St. Arizona
 M.D. Patagonia

Red Hill
 Triangulation
 Station



1"=2000'

PHOENIX, ARIZONA

RECEIVED
 BLM. AZ STATE OFFICE
 FEB 4 12 27 PM '91

ENTERED IN COMPUTER
 15-00-91
 4

8. This claim is located in the following quarter sections ;
NW 1/4 Section 29 Township 23S Range 16E
SW 1/4 Section 4 Township " Range "
 _____ 1/4 Section _____ Township _____ Range _____
 _____ 1/4 Section _____ Township _____ Range _____
9. The location of the claim with reference to a natural object or permanent monument is as follows; The _____ corner is approximately 800' E & 440' S of the Red Hill Triangulation Sta. in Section 29, Twp. 23S Rge. 16E of the G&SR B&M.
 Dated Jan. 6th, 1991

Signed Herb Duerr
 Herb Duerr

STATE OF ARIZONA,
County of
Santa Cruz
When recorded mail
to; Herb Duerr
127 Cheney St.
Reno, NV. 89501

I certify that the within instrument was filed and
recorded _____, 199__, at _____ in
Docket No. _____, Page _____, at the request of
Herb Duerr

Witness my hand and official seal

County Recorder

Deputy Recorder

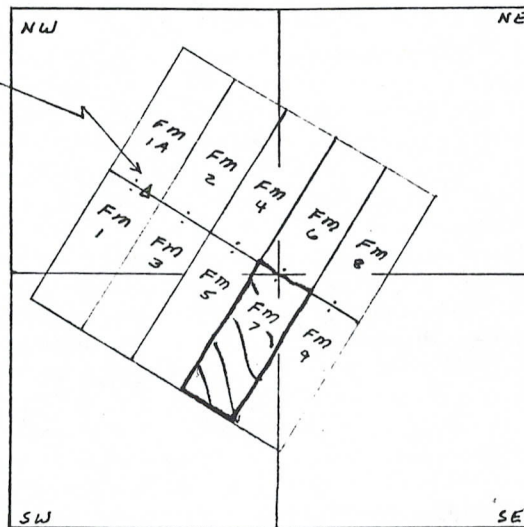
CERTIFICATE AND MAP OF MINING LOCATION OF LODE MINING CLAIM

1. This is an **AMENDMENT**.
2. The name and address of the locator is: Herb Duerr 127 Cheney St. Reno, NV. 89501.
3. The name of this claim is : FM# 7 AMC 303031,
4. The date of the location is : November 15, 1990,
5. The location monument and all corners and end centers are 2"X2" wooden posts or 2" diameter PVC posts flagged and tagged with aluminum tags.
6. This claim is 1500' long and 600' wide. The location monument is 10' S from the N end center, thence 300' S60E to the NE corner, thence 1500' S30W to the SE corner, thence 300' N60W to the S end center, thence 300' N60W to the SW corner, thence 1500' N30E to the NW corner thence 300' S60E to the point of beginning.
7. The general course of this claim is North-30° East, South 30° West.

MAP OF MINING CLAIM LOCATION

SECTION 29
TWP. 23S
RANGE 16E
G&SR B&M
Co. Santa Cruz
St. Arizona
M.D. Patagonia

Red Hill
Triangulation
Station



1"=2000'

RECEIVED
BLN. AZ STATE OFFICE
PHOENIX, ARIZONA
FEB 4 12 27 PM '91

ENTERED IN COMPUTER
15-02-90
2/9

8. This claim is located in the following quarter sections ;
NW 1/4 Section 29 Township 23S Range 16E
SW 1/4 Section " Township " Range "
SE 1/4 Section " Township " Range "
" 1/4 Section " Township " Range "

9. The location of the claim with reference to a natural object or permanent monument is as follows; The NE corner is approximately 1820E & 1040S of the Red Hill Triangulation Sta. in Section 29, Twp. 23S Rge. 16E of the G&SR B&M.

Dated Jan. 6th, 1991

Signed Herb Duerr
Herb Duerr

STATE OF ARIZONA,
 County of
 Santa Cruz
 When recorded mail
 to; Herb Duerr
 127 Cheney St.
 Reno, NV. 89501

I Certify that the within instrument was filed and
 recorded _____, 199__, at _____ in
 Docket No. _____, Page _____, at the request of
 Herb Duerr

Witness my hand and official seal

 County Recorder

 Deputy Recorder

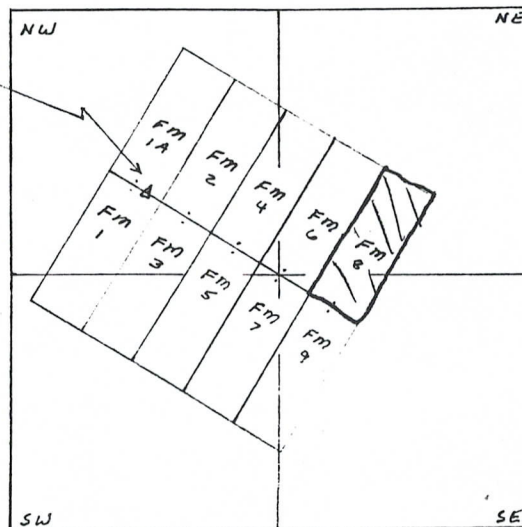
CERTIFICATE AND MAP OF MINING LOCATION OF LODE MINING CLAIM

1. This is an **AMENDMENT**.
2. The name and address of the locator is: Herb Duerr 127 Cheney St. Reno, NV. 89501.
3. The name of this claim is : FM# 4 **AMC 303032**,
4. The date of the location is : November 15, 1990,
5. The location monument and all corners and end centers are 2"X2" wooden posts or 2" diameter PVC posts flagged and tagged with aluminum tags.
6. This claim is 1500' long and 600' wide. The location monument is 10' N from the S end center, thence 300' S06E to the SE corner, thence 1500' N30E to the NE corner, thence 300' N60W to the N end center, thence 300' N60W to the NW corner, thence 1500' S30W to the SW corner thence 300' S06E to the point of beginning.
7. The general course of this claim is North-30° East, South 30° West.

MAP OF MINING CLAIM LOCATION

SECTION 29
 TWP. 23S
 RANGE 16E
 G&SR B&M
 Co. Santa Cruz
 St. Arizona
 M.D. Patagonia

Red Hill
 Triangulation
 Station



RECEIVED
 B.L.M. AZ STATE OFFICE
 PHOENIX, ARIZONA
 FEB 4 12 27 PM '91

ENTERED IN COMPUTER
 15-02-91
 02-20-91

8. This claim is located in the following quarter sections ;
NE 1/4 Section 29 Township 23S Range 16E
SE 1/4 Section 11 Township 11 Range 11
 _____ 1/4 Section _____ Township _____ Range _____
 _____ 1/4 Section _____ Township _____ Range _____

9. The location of the claim with reference to a natural object or permanent monument is as follows; The SW corner is approximately 1820E & 1040S of the Red Hill Triangulation Sta. in Section 29, Twp. 23S Rge. 16E of the G&SR B&M.
 Dated Jan. 6th, 1991

Signed Herb Duerr
 Herb Duerr

STATE OF ARIZONA,
 County of
 Santa Cruz
 When recorded mail
 to; Herb Duerr
 127 Cheney St.
 Reno, NV. 89501

I certify that the within instrument was filed and
 recorded _____, 199__, at _____ in
 Docket No. _____, Page _____, at the request of
 Herb Duerr
 Witness my hand and official seal

 County Recorder

 Deputy Recorder

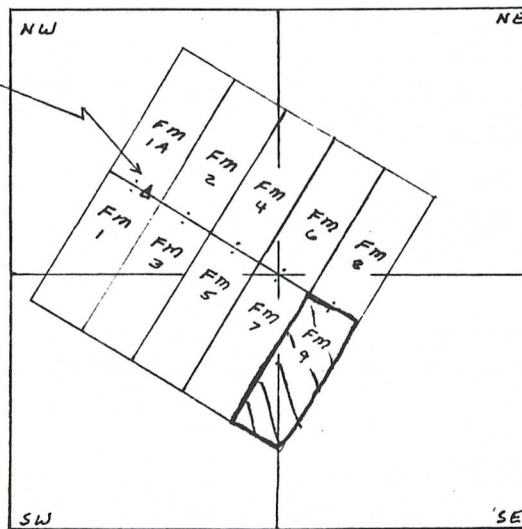
CERTIFICATE AND MAP OF MINING LOCATION OF LODE MINING CLAIM

1. This is an **AMENDMENT**.
2. The name and address of the locator is: Herb Duerr 127 Cheney St. Reno, NV. 89501.
3. The name of this claim is : FM# 9 AMC 303033,
4. The date of the location is : November 15, 1990,
5. The location monument and all corners and end centers are 2"X2" wooden posts or 2" diameter PVC posts flagged and tagged with aluminum tags.
6. This claim is 1500' long and 600' wide. The location monument is 10' S from the N end center, thence 300' S60E to the NE corner, thence 1500' S80W to the SE corner, thence 300' N60W to the S end center, thence 300' N60W to the SW corner, thence 1500' N30E to the NW corner thence 300' S60E to the point of beginning.
7. The general course of this claim is North-30° East, South 30° West.

MAP OF MINING CLAIM LOCATION

SECTION 29
 TWP. 23S
 RANGE 16E
 G&SR B&M
 Co. Santa Cruz
 St. Arizona
 M.D. Patagonia

Red Hill
 Triangulation
 Station



1"=2000'

RECEIVED
 B.L.M. AZ STATE OFFICE
 FEB 4 12 27 PM '91
 PHOENIX, ARIZONA

ENTERED IN COMPUTER

8. This claim is located in the following quarter sections ;

<u>SE</u> 1/4 Section <u>29</u>	Township <u>23S</u>	Range <u>16E</u>
<u>SW</u> 1/4 Section <u>11</u>	Township <u>11</u>	Range <u>11</u>
<u>1/4</u> Section _____	Township _____	Range _____
<u>1/4</u> Section _____	Township _____	Range _____

9. The location of the claim with reference to a natural object or permanent monument is as follows; The NW corner is approximately 1820'E & 1040'S of the Red Hill Triangulation Sta. in Section 29, Twp. 23S Rge. 16E of the G&SR B&M.

Dated Jan. 6th, 1991

Signed Herb Duerr
 Herb Duerr

15-20-91
 2-8

STATE OF ARIZONA,
 County of
 Santa Cruz
 When recorded mail
 to; Herb Duerr
 127 Cheney St.
 Reno, NV. 89501

I certify that the within instrument was filed and
 recorded _____, 199__, at _____ in
 Docket No. _____, Page _____, at the request of
 Herb Duerr
 Witness my hand and official seal

 County Recorder

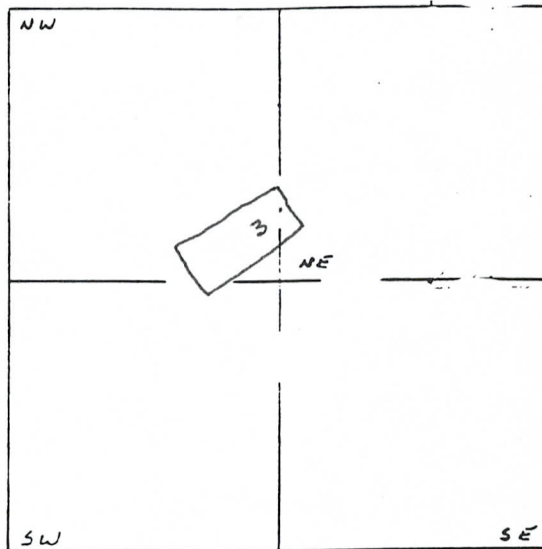
 Deputy Recorder

CERTIFICATE AND MAP OF MINING LOCATION OF LODE MINING CLAIM

1. This is an **AMENDMENT**.
2. The name and address of the locator is: Herb Duerr 127 Cheney St. Reno, NV. 89501.
3. The name of this claim is : NY #3 AMC 303034,
4. The date of the location is : November 15, 1990,
5. The location monument and all corners and end centers are 2"X2" wooden posts or 2" diameter PVC posts flagged and tagged with aluminum tags.
6. This claim is 1500' long and 600' wide. The location monument is 10' ~~ft~~ from the SE end center, thence 300' S20E to the SE corner, thence 1500' S70W to the SW corner, thence 300' N20W to the W end center, thence 300' N20W to the NW corner, thence 1500' N70E to the NE corner thence 300' S20E to the point of beginning.
7. The general course of this claim is ~~North South~~ N70E - S70W.

MAP OF MINING CLAIM LOCATION

SECTION 16
 TWP. 22S
 RANGE 17E
 G&SR B&M
 Co. Santa Cruz
 St. Arizona
 M.D. Patagonia



1"=2000'

PHOENIX, ARIZONA

FEB 4 12 25 PM '91

RECEIVED
 BLM, AZ STATE OFFICE

ENTERED IN COMPUTER

16-20-91
 [Signature]

8. This claim is located in the following quarter sections ;
NE 1/4 Section 16 Township 22S Range 17E (17E)
NW 1/4 Section " Township " Range "
SW 1/4 Section " Township " Range "
" 1/4 Section " Township " Range "
9. The location of the claim with reference to a natural object or permanent monument is as follows; The NE corner is approximately 1560S & 2500W of the NE Corner of Section 16, Twp. 22S Rge. 17E of the G&SR B&M.
 Dated Jan 6th, 1991

Signed Herb Duerr
 Herb Duerr

STATE OF ARIZONA,
 County of
 Santa Cruz
 When recorded mail
 to; Herb Duerr
 127 Cheney St.
 Reno, NV. 89501

I certify that the within instrument was filed and
 recorded _____, 199__, at _____ in
 Docket No. _____, Page _____, at the request of
 Herb Duerr
 Witness my hand and official seal

 County Recorder

 Deputy Recorder

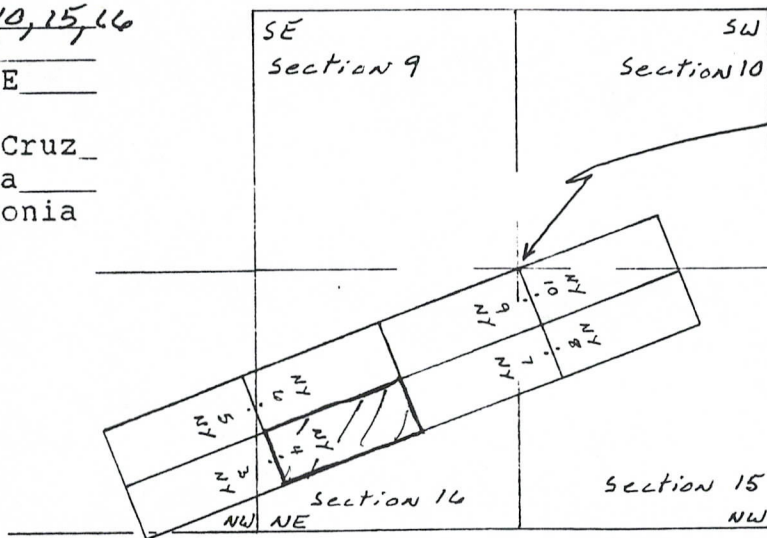
CERTIFICATE AND MAP OF MINING LOCATION OF LODE MINING CLAIM

- This is an **AMENDMENT**.
- The name and address of the locator is: Herb Duerr 127 Cheney St. Reno, NV. 89501.
- The name of this claim is : NY# 4 AMC 303035,
- The date of the location is : November 15, 1990,
- The location monument and all corners and end centers are 2"X2" wooden posts or 2" diameter PVC posts flagged and tagged with aluminum tags.
- This claim is 1500' long and 600' wide. The location monument is 10' E from the W end center, thence 300' S20E to the SW corner, thence 1500' N20E to the SE corner, thence 300' N20W to the SE end center, thence 300' N20E to the NE corner, thence 1500' S70W to the NW corner thence 300' S20E to the point of beginning.
- The general course of this claim is North-70° East, South 70° West.

MAP OF MINING CLAIM LOCATION

1"=2000'

SECTION 9, 10, 15, 16
 TWP. 22S
 RANGE 17E
 G&SR B&M
 Co. Santa Cruz
 St. Arizona
 M.D. Patagonia



brass cap $\frac{9}{10}$
 $\frac{16}{15}$
 T22S R17E
 PHOENIX, ARIZONA
 RECEIVED
 B.M. AZ STATE OFFICE
 4/25/91

ENTERED IN COMPUTER

1/6-20-91

- This claim is located in the following quarter sections :
NE 1/4 Section 16 Township 22S Range 17E
 ___ 1/4 Section ___ Township ___ Range ___
 ___ 1/4 Section ___ Township ___ Range ___
 ___ 1/4 Section ___ Township ___ Range ___

9. The location of the claim with reference to a natural object or permanent monument is as follows; The NW corner is approximately 1560 S & 2500 W of the NE Corner of Section 16, Twp. 22S Rge. 17E of the G&SR B&M.

Dated Jan 6th, 1991

Signed Herb Duerr
 Herb Duerr

UNITED STATES
DEPARTMENT OF THE INTERIOR
BUREAU OF LAND MANAGEMENT

RECEIPT AND ACCOUNTING ADVICE

NO. 1665394

SM/AZ

02/04/91

Subject:

AMENDMENTS (36)

2 16 12

180.00

Applicant:

HERB DUERR
127 CHENEY ST.
RENO, NV 89501

Remitter: SAME - CK #0322
747-5941

Assignor:

LEASE MANAGEMENT DATA										<input type="checkbox"/> NEW		<input type="checkbox"/> UPDATE		<input type="checkbox"/> PAYMENT	
ORIGINAL SERIAL NO.		ASG.	TYPE	ST.	CTY.	FUND SYMBOL			ACRES/UNITS	RATE					
AMC 303034, ET AL															
AMOUNT	ANV. DATE	EXP. DATE	BILL CYC.	S/C	DISTRICT	NEXT BILL	MISC. DATA	U of M	ACTUAL UNITS						
ASSIGNMENT SERIAL NO.		ASG.	TYPE	ST.	CTY.	FUND SYMBOL			ACRES/UNITS	RATE					
AMOUNT	ANV. DATE	EXP. DATE	BILL CYC.	S/C	DISTRICT	NEXT BILL	MISC. DATA	U of M	ACTUAL UNITS						
APPLY REMITTANCE					Remarks:										
ACTION	FUND SYMBOL	CTY.	AMOUNT												
FILING FEE															
RENTAL															
UNEARNED															
REFUND															
TOTAL															
AMOUNT DUE															
<input type="checkbox"/> Lease in Escrow? <input type="checkbox"/> KGS? <input type="checkbox"/> Auto Escalates? <input type="checkbox"/> Auto Renew?					BY: _____ DATE: _____										
					FOR MMS USE ONLY										
					BILLEE NUMBER		FOREST REFUGE								
					OCS SECTION CODE										

STATE OF ARIZONA,
 County of
 Santa Cruz
 When recorded mail
 to; Herb Duerr
 127 Cheney St.
 Reno, NV. 89501

I certify that the within instrument was filed and
 recorded _____, 199__, at _____ in
 Docket No. _____, Page _____, at the request of
 Herb Duerr
 Witness my hand and official seal

County Recorder

Deputy Recorder

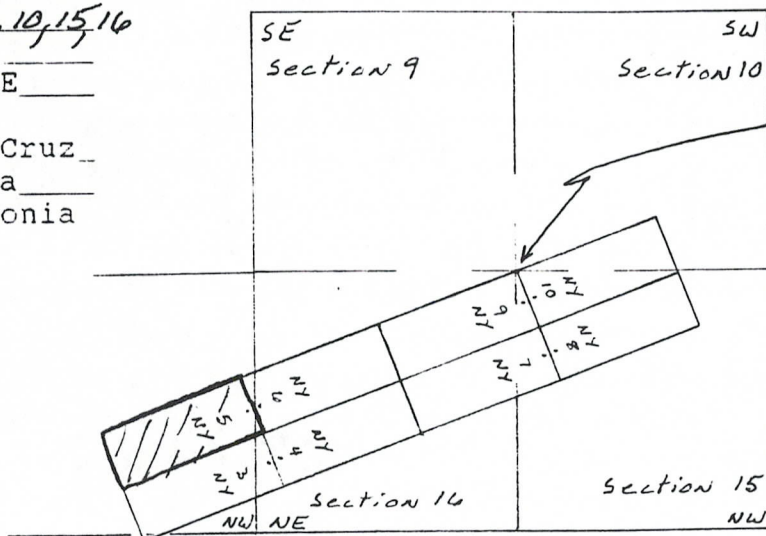
CERTIFICATE AND MAP OF MINING LOCATION OF LODE MINING CLAIM

- This is an **AMENDMENT**.
- The name and address of the locator is: Herb Duerr 127 Cheney St. Reno, NV. 89501.
- The name of this claim is : NY# 5 AMC 303036,
- The date of the location is : November 15, 1990
- The location monument and all corners and end centers are 2"x2" wooden posts or 2" diameter PVC posts flagged and tagged with aluminum tags.
- This claim is 1500' long and 600' wide. The location monument is 10' W from the E end center, thence 300' S20E to the SE corner, thence 1500' S70W to the SW corner, thence 300' N20W to the W end center, thence 300' N20W to the NW corner, thence 1500' N70E to the NE corner thence 300' S20E to the point of beginning.
- The general course of this claim is North-70° East, South 70° West.

MAP OF MINING CLAIM LOCATION

1"=2000'

SECTION 9, 10, 15, 16
 TWP. 22S
 RANGE 17E
 G&SR B&M
 Co. Santa Cruz
 St. Arizona
 M.D. Patagonia



brass cap 9/10
16/15
 T22S R17E

RECEIVED
 B.L.M. AZ STATE OFFICE
 PHOENIX, ARIZONA
 FEB 4 12 25 PM '91

ENTERED IN COMPUTER
 2-20-91

- This claim is located in the following quarter sections :
NW 1/4 Section 16 Township 22S Range 17E
NE 1/4 Section 11 Township 11 Range 11
 _____ 1/4 Section _____ Township _____ Range _____
 _____ 1/4 Section _____ Township _____ Range _____

9. The location of the claim with reference to a natural object or permanent monument is as follows; The SE corner is approximately 1560S & 2500W of the NE Corner of Section 16, Twp. 22S Rge. 17E of the G&SR B&M.

Dated Jan 6th, 1991

Signed Herb Duerr
 Herb Duerr

STATE OF ARIZONA,
 County of
 Santa Cruz
 When recorded mail
 to; Herb Duerr
 127 Cheney St.
 Reno, NV. 89501

I certify that the within instrument was filed and
 recorded _____, 199__, at _____ in
 Docket No. _____, Page _____, at the request of
 Herb Duerr
 Witness my hand and official seal

 County Recorder

 Deputy Recorder

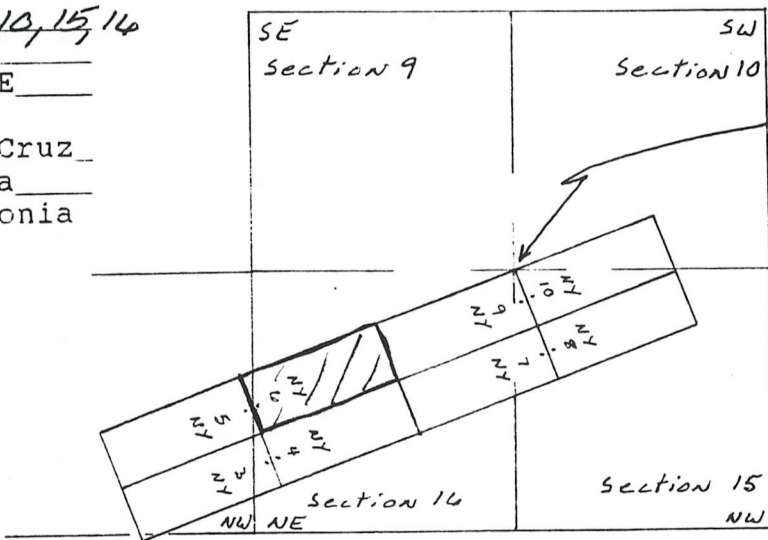
CERTIFICATE AND MAP OF MINING LOCATION OF LODE MINING CLAIM

1. This is an **AMENDMENT**.
2. The name and address of the locator is: Herb Duerr 127 Cheney St. Reno, NV. 89501.
3. The name of this claim is : NY# 6 **AMC 303032**
4. The date of the location is : November 15, 1990
5. The location monument and all corners and end centers are 2"X2" wooden posts or 2" diameter PVC posts flagged and tagged with aluminum tags.
6. This claim is 1500' long and 600' wide. The location monument is 10' E from the W end center, thence 300' S20E to the SW corner, thence 1500' N70E to the SE corner, thence 300' N20W to the E end center, thence 300' N20W to the NE corner, thence 1500' S70W to the NW corner thence 300' S20E to the point of beginning.
7. The general course of this claim is North-70° East, South 70° West.

MAP OF MINING CLAIM LOCATION

1"=2000'

SECTION 9, 10, 15, 16
 TWP. 22S
 RANGE 17 E
 G&SR B&M
 Co. Santa Cruz
 St. Arizona
 M.D. Patagonia



brass cap 9/10
16/15
 T22S R17E

RECEIVED
 BLM, AZ STATE OFFICE
 PHOENIX, ARIZONA
 FEB 4 12 25 PM '91

ENTERED IN COMPUTER
 2-20-91

8. This claim is located in the following quarter sections :
NE 1/4 Section 16 Township 22S Range 17 E
NW 1/4 Section " Township " Range "
 _____ 1/4 Section _____ Township _____ Range _____
 _____ 1/4 Section _____ Township _____ Range _____

9. The location of the claim with reference to a natural object or permanent monument is as follows; The SE corner is approximately 1560S & 2500W of the NE Corner of Section 16, Twp. 22S Rge. 17E of the G&SR B&M.

Dated Jan 6th, 1991

Signed Herb Duerr
 Herb Duerr

STATE OF ARIZONA,
 County of
 Santa Cruz
 When recorded mail
 to; Herb Duerr
 127 Cheney St.
 Reno, NV. 89501

I certify that the within instrument was filed and
 recorded _____, 199__, at _____ in
 Docket No. _____, Page _____, at the request of
 Herb Duerr

Witness my hand and official seal

 County Recorder

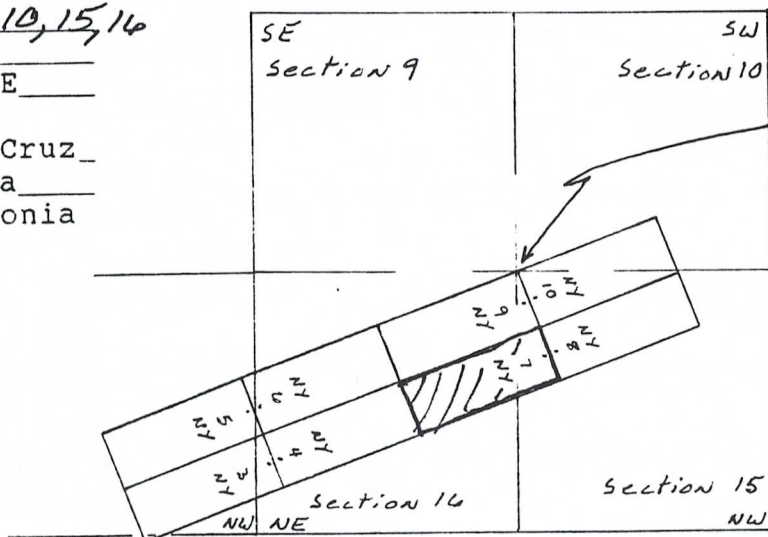
 Deputy Recorder

CERTIFICATE AND MAP OF MINING LOCATION OF LODE MINING CLAIM

1. This is an **AMENDMENT**.
2. The name and address of the locator is: Herb Duerr 127 Cheney St. Reno, NV. 89501.
3. The name of this claim is : NY# 7 AMC 303038,
4. The date of the location is : November 15, 1990,
5. The location monument and all corners and end centers are 2"X2" wooden posts or 2" diameter PVC posts flagged and tagged with aluminum tags.
6. This claim is 1500' long and 600' wide. The location monument is 10' W from the E end center, thence 300' S20E to the SE corner, thence 1500' S70W to the SW corner, thence 300' N20W to the W end center, thence 300' N20W to the NW corner, thence 1500' N70E to the NE corner thence 300' S20E to the point of beginning.
7. The general course of this claim is North-70° East, South 70° West.

MAP OF MINING CLAIM LOCATION

SECTION 9, 10, 15, 16
 TWP. 22S
 RANGE 17E
 G&SR B&M
 Co. Santa Cruz
 St. Arizona
 M.D. Patagonia



1"=2000'

brass cap 9/10
16/15
 T22S R17E

RECEIVED
 B.L.M. AZ STATE OFFICE
 PHOENIX, ARIZONA
 FEB 4 12 25 PM '91

ENTERED IN COMPUTER
 1/6-08-91

8. This claim is located in the following quarter sections :
NE 1/4 Section 16 Township 22S Range 17E
NW 1/4 Section 15 Township 11 Range 11
 _____ 1/4 Section _____ Township _____ Range _____
 _____ 1/4 Section _____ Township _____ Range _____

9. The location of the claim with reference to a natural object or permanent monument is as follows; The NE corner is approximately 300 E & 500 S of the NE Corner of Section 16, Twp. 22S Rge. 17E of the G&SR B&M.

Dated Jan 6th, 1991

Signed Herb Duerr
 Herb Duerr

STATE OF ARIZONA,
 County of
 Santa Cruz
 When recorded mail
 to; Herb Duerr
 127 Cheney St.
 Reno, NV. 89501

I certify that the within instrument was filed and
 recorded _____, 199__, at _____ in
 Docket No. _____, Page _____, at the request of
 Herb Duerr
 Witness my hand and official seal

 County Recorder

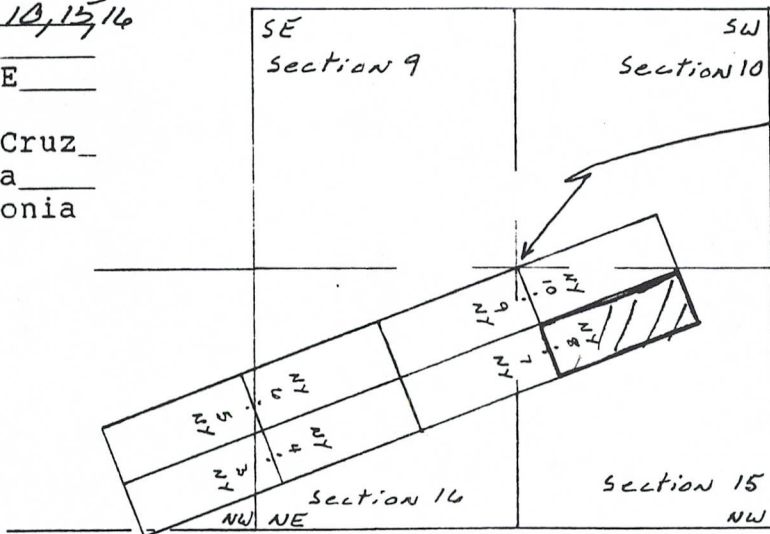
 Deputy Recorder

CERTIFICATE AND MAP OF MINING LOCATION OF LODE MINING CLAIM

- This is an **AMENDMENT**.
- The name and address of the locator is: Herb Duerr 127 Cheney St. Reno, NV. 89501.
- The name of this claim is : NY# 8 AMCL 303039,
- The date of the location is : November 15, 1990,
- The location monument and all corners and end centers are 2"X2" wooden posts or 2" diameter PVC posts flagged and tagged with aluminum tags.
- This claim is 1500' long and 600' wide. The location monument is 10' E from the W end center, thence 300' S20E to the SW corner, thence 1500' N20E to the SE corner, thence 300' N20W to the E end center, thence 300' N20W to the NE corner, thence 1500' S20W to the NW corner thence 300' S20E to the point of beginning.
- The general course of this claim is North-70° East, South 70° West.

MAP OF MINING CLAIM LOCATION

SECTION 9, 10, 15, 16
 TWP. 22S
 RANGE 17E
 G&SR B&M
 Co. Santa Cruz
 St. Arizona
 M.D. Patagonia



1"=2000'

brass cap $\frac{910}{1615}$
 T22S R17E

RECEIVED
 BLM, AZ STATE OFFICE
 FEB 4 12 26 PM '91
 PHOENIX, ARIZONA

ENTERED IN COMPUTER
 15-02-91

- This claim is located in the following quarter sections :
NW 1/4 Section 15 Township 22S Range 1 E
 ___ 1/4 Section ___ Township ___ Range ___
 ___ 1/4 Section ___ Township ___ Range ___
 ___ 1/4 Section ___ Township ___ Range ___
- The location of the claim with reference to a natural object or permanent monument is as follows; The NW corner is approximately 300' E & 500' S of the NE Corner of Section 16, Twp. 22S Rge. 17E of the G&SR B&M.
 Dated Jan 6th, 1991

Signed Herb Duerr
 Herb Duerr

STATE OF ARIZONA,
 County of
 Santa Cruz
 When recorded mail
 to; Herb Duerr
 127 Cheney St.
 Reno, NV. 89501

I certify that the within instrument was filed and
 recorded _____, 199__, at _____ in
 Docket No. _____, Page _____, at the request of
 Herb Duerr
 Witness my hand and official seal

 County Recorder

 Deputy Recorder

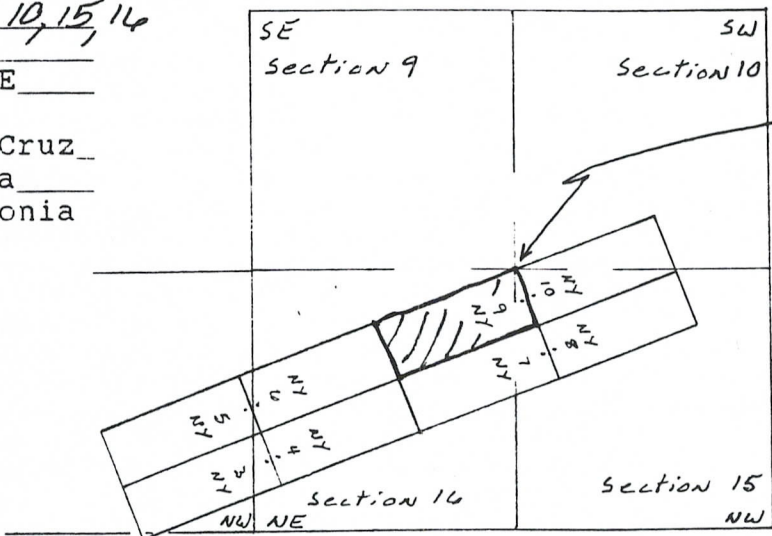
CERTIFICATE AND MAP OF MINING LOCATION OF LODE MINING CLAIM

1. This is an **AMENDMENT**.
2. The name and address of the locator is: Herb Duerr 127 Cheney St. Reno, NV. 89501.
3. The name of this claim is : NY# 9 AMC 303 040,
4. The date of the location is : November 15, 1990,
5. The location monument and all corners and end centers are 2"X2" wooden posts or 2" diameter PVC posts flagged and tagged with aluminum tags.
6. This claim is 1500' long and 600' wide. The location monument is 10' W from the E end center, thence 300' S20E to the SE corner, thence 1500' S70W to the SW corner, thence 300' N20W to the W end center, thence 300' N20W to the NW corner, thence 1500' N70E to the NE corner thence 300' S20E to the point of beginning.
7. The general course of this claim is North-70° East, South 70° West.

MAP OF MINING CLAIM LOCATION

SECTION 9, 10, 15, 16
 TWP. 22S
 RANGE 17E
 G&SR B&M
 Co. Santa Cruz
 St. Arizona
 M.D. Patagonia

1"=2000'



RECEIVED
 BLM. AZ STATE OFFICE
 PHOENIX, ARIZONA
 FEB 4 12 26 PM '91

ENTERED IN COMPUTER
 2818-02-0

8. This claim is located in the following quarter sections :
NW 1/4 Section 15 Township 22S Range 17E
NE 1/4 Section 14 Township " Range "
 _____ 1/4 Section _____ Township _____ Range _____
 _____ 1/4 Section _____ Township _____ Range _____

9. The location of the claim with reference to a natural object or permanent monument is as follows; The SE corner is approximately 300' E & 500' S of the NE Corner of Section 16, Twp. 22S Rge. 17E of the G&SR B&M.

Dated Jan 6th, 1991

Signed Herb Duerr
 Herb Duerr

STATE OF ARIZONA,
 County of
 Santa Cruz
 When recorded mail
 to; Herb Duerr
 127 Cheney St.
 Reno, NV. 89501

I certify that the within instrument was filed and
 recorded _____, 199__, at _____ in
 Docket No. _____, Page _____, at the request of
 Herb Duerr
 Witness my hand and official seal

County Recorder

Deputy Recorder

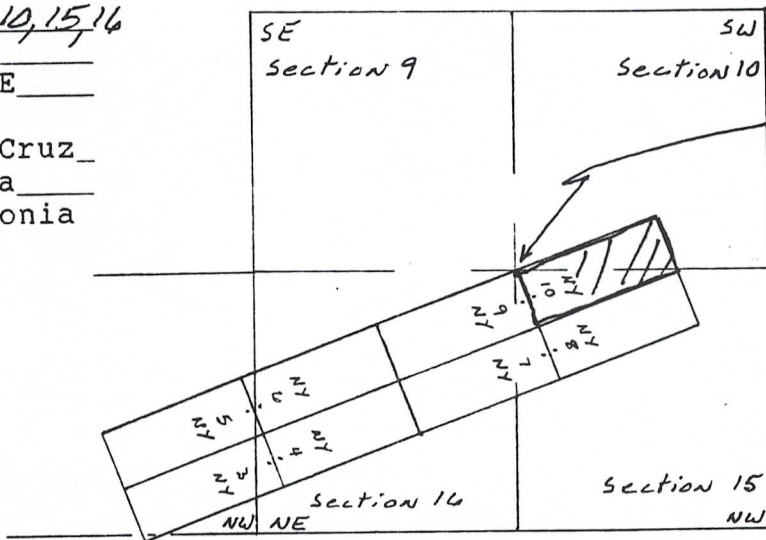
CERTIFICATE AND MAP OF MINING LOCATION OF LODE MINING CLAIM

1. This is an **AMENDMENT**.
2. The name and address of the locator is: Herb Duerr 127 Cheney St. Reno, NV. 89501.
3. The name of this claim is : NY# 1A AMC 303041,
4. The date of the location is : November 15, 1990,
5. The location monument and all corners and end centers are 2"X2" wooden posts or 2" diameter PVC posts flagged and tagged with aluminum tags.
6. This claim is 1500' long and 600' wide. The location monument is 10' E from the W end center, thence 300' S20E to the SW corner, thence 1500' N70E to the SE corner, thence 300' N20W to the E end center, thence 300' N20W to the NE corner, thence 1500' S70W to the NW corner thence 300' S20E to the point of beginning.
7. The general course of this claim is North-70° East, South 70° West.

MAP OF MINING CLAIM LOCATION

SECTION 9, 10, 15, 16
 TWP. 22S
 RANGE 17E
 G&SR B&M
 Co. Santa Cruz
 St. Arizona
 M.D. Patagonia

1"=2000'



brass cap 9/10
16/15
 T22S R17E

PHOENIX, ARIZONA

FEB 4 12 26 PM '91

RECEIVED
 B.L.M. AZ STATE OFFICE

ENTERED IN COMPUTER
 1/9-0-2-2

8. This claim is located in the following quarter sections :
SW 1/4 Section 10 Township 22S Range 17E
NW 1/4 Section 15 Township " Range "
 _____ 1/4 Section _____ Township _____ Range _____
 _____ 1/4 Section _____ Township _____ Range _____

9. The location of the claim with reference to a natural object or permanent monument is as follows; The SW corner is approximately 300'E & 500'S of the NE Corner of Section 16, Twp. 22S Rge. 17E of the G&SR B&M.

Dated Jan 6th, 1991

Signed Herb Duerr
 Herb Duerr

STATE OF ARIZONA,
 County of
 Santa Cruz
 When recorded mail
 to; Herb Duerr
 127 Cheney St.
 Reno, NV. 89501

I certify that the within instrument was filed and
 recorded _____, 199__, at _____ in
 Docket No. _____, Page _____, at the request of
 Herb Duerr
 Witness my hand and official seal

 County Recorder

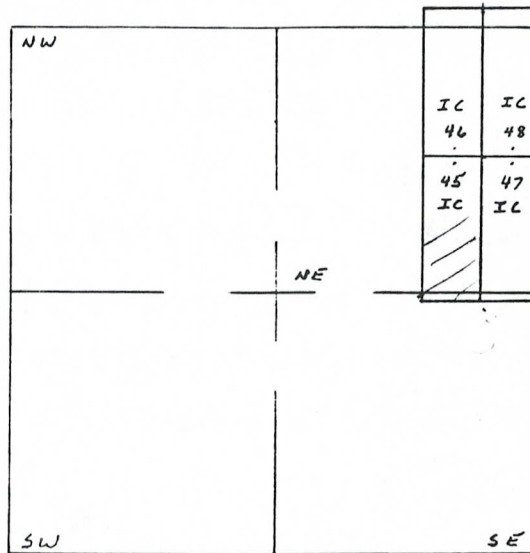
 Deputy Recorder

CERTIFICATE AND MAP OF MINING LOCATION OF LODE MINING CLAIM

- This is an **AMENDMENT**.
- The name and address of the locator is: Herb Duerr 127 Cheney St. Reno, NV. 89501.
- The name of this claim is : IC# 45 AMC 30304²,
- The date of the location is : November 15, 1990,
- The location monument and all corners and end centers are 2"X2" wooden posts or 2" diameter PVC posts flagged and tagged with aluminum tags.
- This claim is 1500' long and 600' wide. The location monument is 10' S from the N end center, thence 300' E to the NE corner, thence 1500' S to the SE corner, thence 300' W to the S end center, thence 300' W to the SW corner, thence 1500' N to the NE corner thence 300' E to the point of beginning.
- The general course of this claim is North-South.

MAP OF MINING CLAIM LOCATION

SECTION 12
 TWP. 24S
 RANGE 15 E
 G&SR B&M
 Co. Santa Cruz
 St. Arizona
 M.D. Patagonia



RECEIVED
 B.L.M. AZ STATE OFFICE
 PHOENIX, ARIZONA
 FEB 4 12 27 PM '91

ENTERED IN COMPUTER
 2-20-91

- This claim is located in the following quarter sections ;
NE 1/4 Section 12 Township 24S Range 15 E
SE 1/4 Section " Township " Range "
 _____ 1/4 Section _____ Township _____ Range _____
 _____ 1/4 Section _____ Township _____ Range _____

9. The location of the claim with reference to a natural object or permanent monument is as follows; The NE corner is approximately 640'S & 800'W of the NE Corner of Section 1, Twp. 24S Rge. 15E of the G&SR B&M.

Dated Jan. 6th, 1991 Signed Herb Duerr
 Herb Duerr

STATE OF ARIZONA,
 County of
 Santa Cruz
 When recorded mail
 to; Herb Duerr
 127 Cheney St.
 Reno, NV. 89501

I certify that the within instrument was filed and
 recorded _____, 199__, at _____ in
 Docket No. _____, Page _____, at the request of
 Herb Duerr
 Witness my hand and official seal

 County Recorder

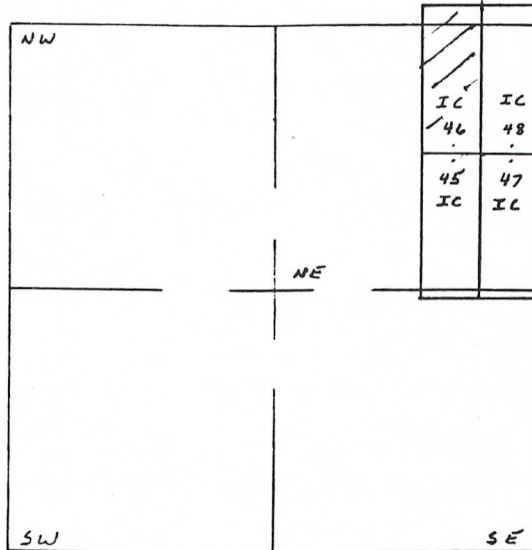
 Deputy Recorder

CERTIFICATE AND MAP OF MINING LOCATION OF LODE MINING CLAIM

- This is an **AMENDMENT**.
- The name and address of the locator is: Herb Duerr 127 Cheney St. Reno, NV. 89501.
- The name of this claim is : IC# 46 AMC 303043,
- The date of the location is : November 15, 1990,
- The location monument and all corners and end centers are 2"X2" wooden posts or 2" diameter PVC posts flagged and tagged with aluminum tags.
- This claim is 1500' long and 600' wide. The location monument is 10' N from the S end center, thence 300' E to the SE corner, thence 1500' N to the NE corner, thence 300' W to the N end center, thence 300' W to the NW corner, thence 1500' S to the SW corner thence 300' E to the point of beginning.
- The general course of this claim is North-South.

MAP OF MINING CLAIM LOCATION

SECTION 12
 TWP. 24S
 RANGE 15 E
 G&SR B&M
 Co. Santa Cruz
 St. Arizona
 M.D. Patagonia



1"=2000'

RECEIVED
 BLM. AZ STATE OFFICE
 PHOENIX, ARIZONA
 FEB 4 12 27 PM '91
 ENTERED IN COMPUTER
 16-02-91
 2/1/91

8. This claim is located in the following quarter sections ;

NE 1/4 Section 12 Township 24S Range 15 E
SE 1/4 Section 1 Township " Range "
 _____ 1/4 Section _____ Township _____ Range _____
 _____ 1/4 Section _____ Township _____ Range _____

9. The location of the claim with reference to a natural object or permanent monument is as follows; The SE corner is approximately 6390'S & 800'W of the NE Corner of Section 1, Twp. 24S Rge. 15E of the G&SR B&M.

Dated Jan. 6th, 1991

Signed Herb Duerr
 Herb Duerr

STATE OF ARIZONA,
 County of
 Santa Cruz
 When recorded mail
 to; Herb Duerr
 127 Cheney St.
 Reno, NV. 89501

I certify that the within instrument was filed and
 recorded _____, 199__, at _____ in
 Docket No. _____, Page _____, at the request of
 Herb Duerr
 Witness my hand and official seal

County Recorder

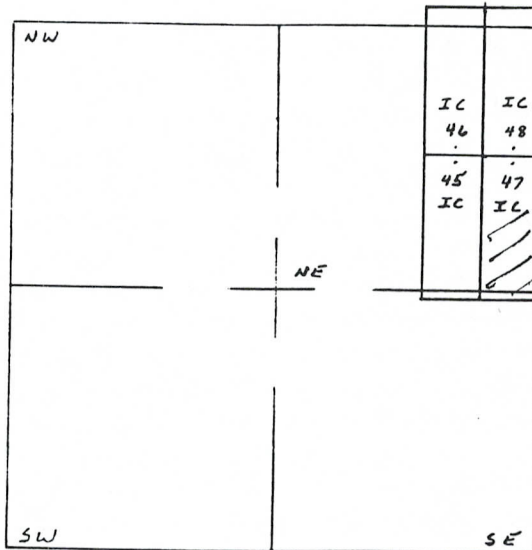
Deputy Recorder

CERTIFICATE AND MAP OF MINING LOCATION OF LODE MINING CLAIM

- This is an AMENDMENT.
- The name and address of the locator is: Herb Duerr 127 Cheney St. Reno, NV. 89501.
- The name of this claim is : IC# 47 AMC 303 044,
- The date of the location is : November 15, 1990,
- The location monument and all corners and end centers are 2"X2" wooden posts or 2" diameter PVC posts flagged and tagged with aluminum tags.
- This claim is 1500' long and 600' wide. The location monument is 10' AS from the N end center, thence 300' E to the NE corner, thence 1500' S to the SE corner, thence 300' W to the S end center, thence 300' W to the SW corner, thence 1500' N to the NW corner thence 300' E to the point of beginning.
- The general course of this claim is North-South.

MAP OF MINING CLAIM LOCATION

SECTION 12
 TWP. 24S
 RANGE 15 E
 G&SR B&M
 Co. Santa Cruz
 St. Arizona
 M.D. Patagonia



RECEIVED
 B.L.M. AZ STATE OFFICE
 PHOENIX, ARIZONA
 FEB 4 12 27 PM '91

ENTERED IN COMPUTER
 2-20-91
 4.4

8. This claim is located in the following quarter sections ;

NE 1/4 Section 12 Township 24S Range 15 E
SE 1/4 Section " Township " Range "
 ___ 1/4 Section ___ Township ___ Range ___
 ___ 1/4 Section ___ Township ___ Range ___

9. The location of the claim with reference to a natural object or permanent monument is as follows; The NW corner is approximately 6410'S & 600'W of the NE Corner of Section 1, Twp. 24S Rge. 15E of the G&SR B&M.

Dated Jan. 6th, 1991

Signed Herb Duerr
 Herb Duerr

STATE OF ARIZONA,
 County of
 Santa Cruz
 When recorded mail
 to; Herb Duerr
 127 Cheney St.
 Reno, NV. 89501

I certify that the within instrument was filed and
 recorded _____, 199__, at _____ in
 Docket No. _____, Page _____, at the request of
 Herb Duerr
 Witness my hand and official seal

County Recorder

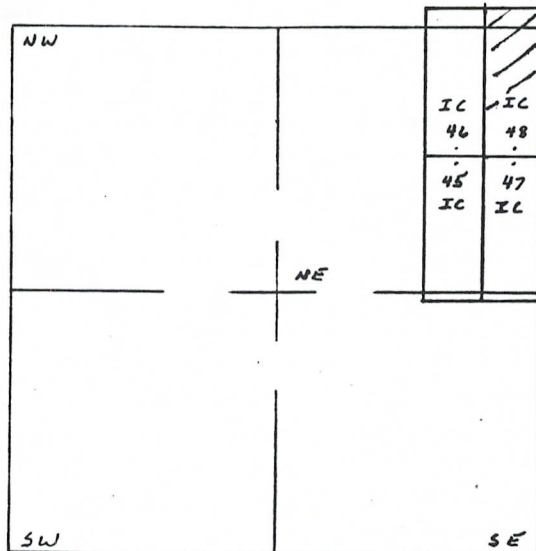
Deputy Recorder

CERTIFICATE AND MAP OF MINING LOCATION OF LODE MINING CLAIM

1. This is an **AMENDMENT**.
2. The name and address of the locator is: Herb Duerr 127 Cheney St. Reno, NV. 89501.
3. The name of this claim is : IC# 48 AMC 303045
4. The date of the location is : November 15, 1990
5. The location monument and all corners and end centers are 2"X2" wooden posts or 2" diameter PVC posts flagged and tagged with aluminum tags.
6. This claim is 1500' long and 600' wide. The location monument is 10' N from the S end center, thence 300' E to the SE corner, thence 1500' N to the NE corner, thence 300' W to the N end center, thence 300' W to the NW corner, thence 1500' S to the SW corner thence 300' E to the point of beginning.
7. The general course of this claim is North-South

MAP OF MINING CLAIM LOCATION

SECTION 12
 TWP. 24S
 RANGE 15 E
 G&SR B&M
 Co. Santa Cruz
 St. Arizona
 M.D. Patagonia



PHOENIX, ARIZONA

RECEIVED
 B.L.M. AZ STATE OFFICE
 FEB 4 12 27 PM '91

ENTERED IN COMPUTER
 20-919

8. This claim is located in the following quarter sections ;
NE 1/4 Section 12 Township 24S Range 15E
SE 1/4 Section 1 Township 11 Range 11
 _____ 1/4 Section _____ Township _____ Range _____
 _____ 1/4 Section _____ Township _____ Range _____
9. The location of the claim with reference to a natural object or permanent monument is as follows; The SW corner is approximately 16890'S & 800'W of the NE Corner of Section 1, Twp. 24S Rge. 15E of the G&SR B&M.

Dated Jan. 6th, 1991

Signed Herb Duerr
 Herb Duerr

STATE OF ARIZONA,
 County of
 Santa Cruz
 When recorded mail
 to; Herb Duerr
 127 Cheney St.
 Reno, NV. 89501

I certify that the within instrument was filed and
 recorded _____, 199__, at _____ in
 Docket No. _____, Page _____, at the request of
 Herb Duerr
 Witness my hand and official seal

County Recorder

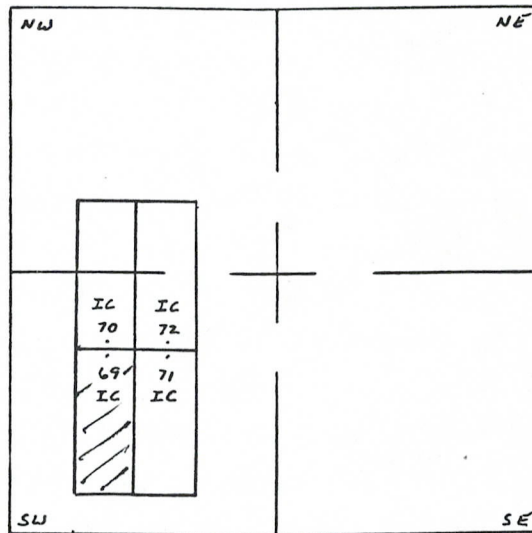
Deputy Recorder

CERTIFICATE AND MAP OF MINING LOCATION OF LODE MINING CLAIM

1. This is an **AMENDMENT**.
2. The name and address of the locator is: Herb Duerr 127 Cheney St. Reno, NV. 89501.
3. The name of this claim is : IC# 69 AMC 303046,
4. The date of the location is : November 15, 1990,
5. The location monument and all corners and end centers are 2"X2" wooden posts or 2" diameter PVC posts flagged and tagged with aluminum tags.
6. This claim is 1500' long and 600' wide. The location monument is 10' S from the N end center, thence 300' E to the NE corner, thence 1500' S to the SE corner, thence 300' W to the S end center, thence 300' W to the SW corner, thence 1500' N to the NW corner thence 300' E to the point of beginning.
7. The general course of this claim is North-South.

MAP OF MINING CLAIM LOCATION

SECTION 6
 TWP. 24S
 RANGE 16 E
 G&SR B&M
 Co. Santa Cruz
 St. Arizona
 M.D. Patagonia



1"=2000'

RECEIVED
 B.L.M. AZ STATE OFFICE
 PHOENIX, ARIZONA
 FEB 4 12 28 PM '91

ENTERED IN COMPUTER
 16-02-2
 4/18

8. This claim is located in the following quarter sections ;
SW 1/4 Section 6 Township 24S Range 16 E
 _____ 1/4 Section _____ Township _____ Range _____
 _____ 1/4 Section _____ Township _____ Range _____
 _____ 1/4 Section _____ Township _____ Range _____
9. The location of the claim with reference to a natural object or permanent monument is as follows; The NE corner is approximately 3410'S & 1200'E of the NW Corner of Section 6, Twp. 24S Rge. 16 E of the G&SR B&M.
 Dated Jan 6th, 1991

Signed Herb Duerr
 Herb Duerr

STATE OF ARIZONA,
County of
Santa Cruz
When recorded mail
to; Herb Duerr
127 Cheney St.
Reno, NV. 89501

I certify that the within instrument was filed and
recorded _____, 199__, at _____ in
Docket No. _____, Page _____, at the request of
Herb Duerr
Witness my hand and official seal

County Recorder

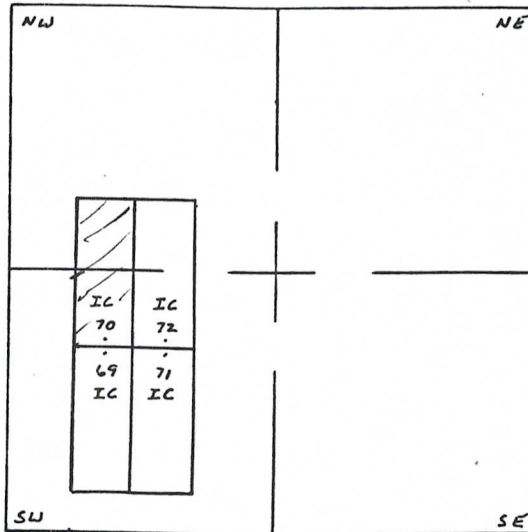
Deputy Recorder

CERTIFICATE AND MAP OF MINING LOCATION OF LODE MINING CLAIM

1. This is an **AMENDMENT**.
2. The name and address of the locator is: Herb Duerr 127 Cheney St. Reno, NV. 89501.
3. The name of this claim is : IC# 70 AMC 303047
4. The date of the location is : November 15, 1990
5. The location monument and all corners and end centers are 2"X2" wooden posts or 2" diameter PVC posts flagged and tagged with aluminum tags.
6. This claim is 1500' long and 600' wide. The location monument is 10' N from the S end center, thence 300' E to the SE corner, thence 1500' N to the NE corner, thence 300' W to the N end center, thence 300' W to the NW corner, thence 1500' S to the SW corner thence 300' E to the point of beginning.
7. The general course of this claim is North-South

MAP OF MINING CLAIM LOCATION

SECTION 6
TWP. 24S
RANGE 16 E
G&SR B&M
Co. Santa Cruz
St. Arizona
M.D. Patagonia



1"=2000'

PHOENIX, ARIZONA

FEB 4 12 28 PM '91

RECEIVED
B.L.M. AZ STATE OFFICE

ENTERED IN COMPUTER
16-02-2
7-20-91

8. This claim is located in the following quarter sections ;

NW 1/4 Section 6 Township 24S Range 16 E
SW 1/4 Section " Township " Range "
 1/4 Section Township Range
 1/4 Section Township Range

9. The location of the claim with reference to a natural object or permanent monument is as follows; The SE corner is approximately 3390'S & 1200 E of the NW Corner of Section 6, Twp. 24S Rge. 16E of the G&SR B&M.

Dated Jan 6th, 1991

Signed Herb Duerr
Herb Duerr

STATE OF ARIZONA,
 County of
 Santa Cruz
 When recorded mail
 to; Herb Duerr
 127 Cheney St.
 Reno, NV. 89501

I certify that the within instrument was filed and
 recorded _____, 199__, at _____ in
 Docket No. _____, Page _____, at the request of
 Herb Duerr
 Witness my hand and official seal

 County Recorder

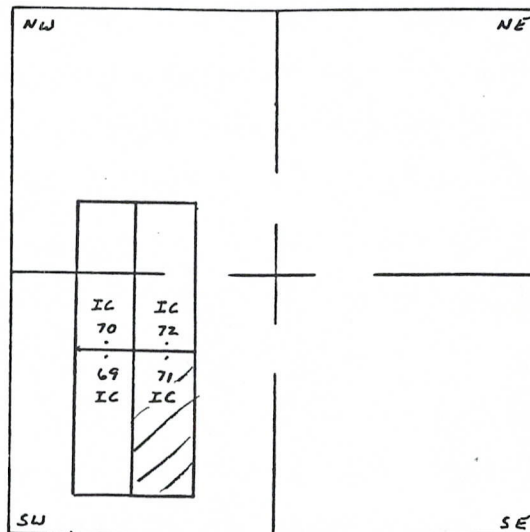
 Deputy Recorder

CERTIFICATE AND MAP OF MINING LOCATION OF LODE MINING CLAIM

1. This is an **AMENDMENT**.
2. The name and address of the locator is: Herb Duerr 127 Cheney St. Reno, NV. 89501.
3. The name of this claim is : IC# 71 **AMC 303048**,
4. The date of the location is : November 15, 1990,
5. The location monument and all corners and end centers are 2"X2" wooden posts or 2" diameter PVC posts flagged and tagged with aluminum tags.
6. This claim is 1500' long and 600' wide. The location monument is 10' S from the N end center, thence 300' E to the NE corner, thence 1500' S to the SE corner, thence 300' W to the S end center, thence 300' W to the SW corner, thence 1500' N to the NW corner thence 300' E to the point of beginning.
7. The general course of this claim is North-South.

MAP OF MINING CLAIM LOCATION

SECTION 6
 TWP. 24S
 RANGE 16 E
 G&SR B&M
 Co. Santa Cruz
 St. Arizona
 M.D. Patagonia



1"=2000'

PHOENIX, ARIZONA

FEB 4 12 28 PM '91

RECEIVED
 B.L.M. AZ STATE OFFICE

ENTERED IN COMPUTER
 2-20-91

8. This claim is located in the following quarter sections ;
SW 1/4 Section 6 Township 24S Range 16 E
 _____ 1/4 Section _____ Township _____ Range _____
 _____ 1/4 Section _____ Township _____ Range _____
 _____ 1/4 Section _____ Township _____ Range _____

9. The location of the claim with reference to a natural object or permanent monument is as follows; The NW corner is approximately 340'S & 1200'E of the NW Corner of Section 6, Twp. 24S Rge. 16E of the G&SR B&M.

Dated Jan 6th, 1991

Signed Herb Duerr
 Herb Duerr

STATE OF ARIZONA,
 County of
 Santa Cruz
 When recorded mail
 to; Herb Duerr
 127 Cheney St.
 Reno, NV. 89501

I certify that the within instrument was filed and
 recorded _____, 199__, at _____ in
 Docket No. _____, Page _____, at the request of
 Herb Duerr

Witness my hand and official seal

 County Recorder

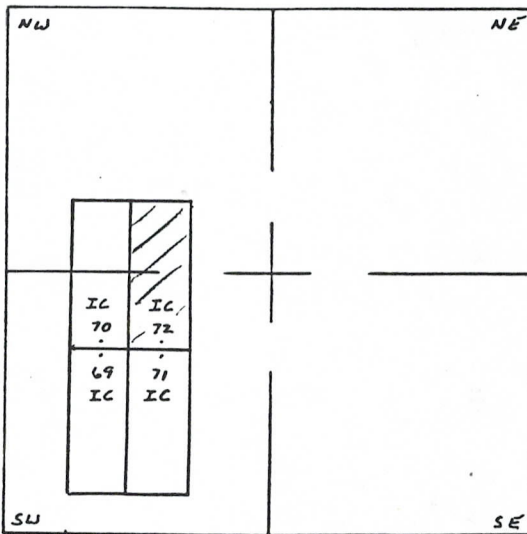
 Deputy Recorder

CERTIFICATE AND MAP OF MINING LOCATION OF LODE MINING CLAIM

- This is an **AMENDMENT**.
- The name and address of the locator is: Herb Duerr 127 Cheney St. Reno, NV. 89501.
- The name of this claim is : IC# 72 AMC 303049,
- The date of the location is : November 15, 1990,
- The location monument and all corners and end centers are 2"X2" wooden posts or 2" diameter PVC posts flagged and tagged with aluminum tags.
- This claim is 1500' long and 600' wide. The location monument is 10' N from the S end center, thence 300' E to the SE corner, thence 1500' N to the NE corner, thence 300' W to the N end center, thence 300' W to the NW corner, thence 1500' S to the SW corner thence 300' E to the point of beginning.
- The general course of this claim is North-South.

MAP OF MINING CLAIM LOCATION

SECTION 6
 TWP. 24S
 RANGE 16 E
 G&SR B&M
 Co. Santa Cruz
 St. Arizona
 M.D. Patagonia



RECEIVED
 BLM. AZ STATE OFFICE
 PHOENIX, ARIZONA
 FEB 4 12 28 PM '91

ENTERED IN COMPUTER
 2-4-91
 16-08-2

- This claim is located in the following quarter sections ;
NW 1/4 Section 6 Township 24S Range 16 E
SW 1/4 Section " Township " Range "
 _____ 1/4 Section _____ Township _____ Range _____
 _____ 1/4 Section _____ Township _____ Range _____

9. The location of the claim with reference to a natural object or permanent monument is as follows; The SW corner is approximately 1200' E & 3390' S of the NW Corner of Section 6, Twp. 24S Rge. 16E of the G&SR B&M.

Dated Jan 6th, 1991

Signed Herb Duerr
 Herb Duerr

MAR 26 1990

7:45 A.M.

PHOENIX, ARIZONA

STATE OF ARIZONA,
County of Santa Cruz
When recorded mail to
Herb Duerr
127 Cheney Street
Reno, NV. 89501

I certify that
recorded
Docket NO.
of Herb Due
Witness

By _____



INSTRUMENT # 901927
OFFICIAL RECORDS OF
SANTA CRUZ COUNTY
MARY LOU G. SAINZ
REQUEST OF :

ed and
in
uest

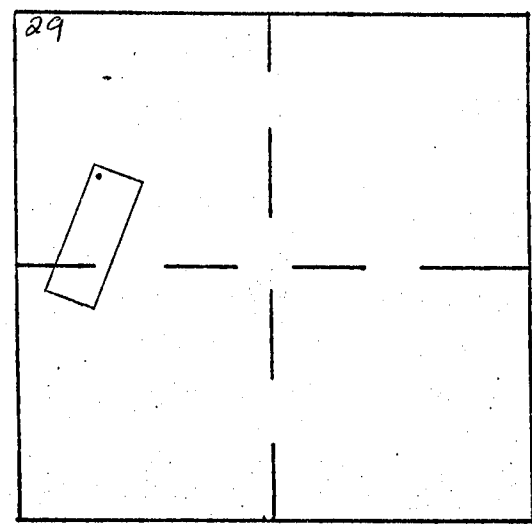
JOHN PROCHNAU
DATE: 03/07/90 TIME: 11.00
FEE: 7.00
BOOK 521 PAGE 786 PAGES: 1

NOTICE AND MAP OF MINING LOCATION OF LODE MINING CLAIM; INDEXED MICROFILMED

1. This is a (X) LOCATION () RELOCATION () AMENDMENT
2. The name and address of the locator is: Herb Duerr 127 Cheney Street, Reno, NV. 89501
3. The name of this claim is: FM # 1 DOCK 521 PAGE 786
4. The date of the Location is: Jan. 12, 1990
5. The Location monument and all corners and end centers are 2 X 2 inch wooden posts or 2" diameter PVC posts flagged and marked with aluminum tags.
6. This claim is 1500' long and 600' wide. The Location monument is 10' S30°W and 10' S00°E from the NW corner of this claim. Thence 600' in a S60°E direction, thence 1500' in a S30°W direction, thence 600' in a N60°W direction, thence 1500' N30°E to the point of beginning.
7. The general course of this claim is N30°E-S30°W

MAP OF MINING CLAIM LOCATION

Section 29
Twp. 23S
Range 16E
G&SRB&M
Co. Santa Cruz
St. Arizona
M.D. Patagonia



1" = 2000'



A M C 303024

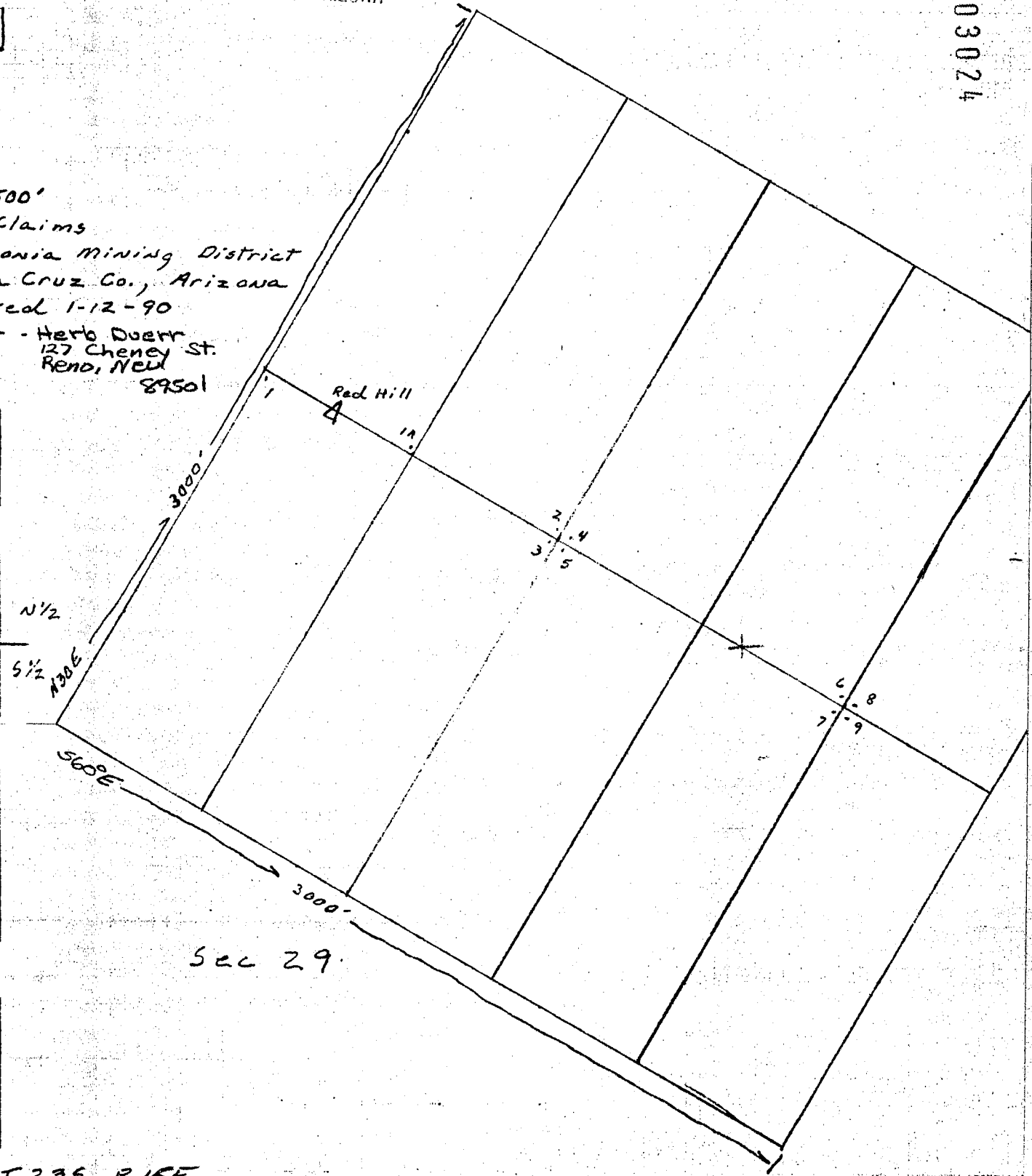
8. This claim is located in the following quarter sections ;
NW 1/4 Sec. 29 Twp. 23S R. 16E
SW 1/4 Sec. Twp. R.
 1/4 Sec. Twp. R.
 1/4 Sec. Twp. R.

9. The location of the claim with reference to a natural object or permanent monument is as follows ; The Location monument is approximately 250' W & 140' N of the survey point on top of Red Hill G&SRB&M.
Dated.... Feb. 27, 1990 Signed... Judy K. Sutherland
agent for Herb Duerr

MAR 26 1990
7:45 A.M.
PHOENIX, ARIZONA



1"=500'
FM Claims
Patagonia Mining District
Santa Cruz Co., Arizona
Located 1-12-90
Locator - Herb Duerr
127 Cheney St.
Reno, NEV
89501



c30

Sec 29

T 235 R 16E

A
M

C

3

0

3

0

2
5

Closed

7:45 A.M.
PHOENIX, ARIZONA

STATE OF ARIZONA,
County of Santa Cruz
When recorded mail to
Herb Duerr
127 Cheney Street
Reno, NV. 89501

I certify
recorded
Docket NO.
of Herb Duerr
Witne
By

INSTRUMENT # 901929
OFFICIAL RECORDS OF
SANTA CRUZ COUNTY
MARY LOU G. SAINZ
REQUEST OF :

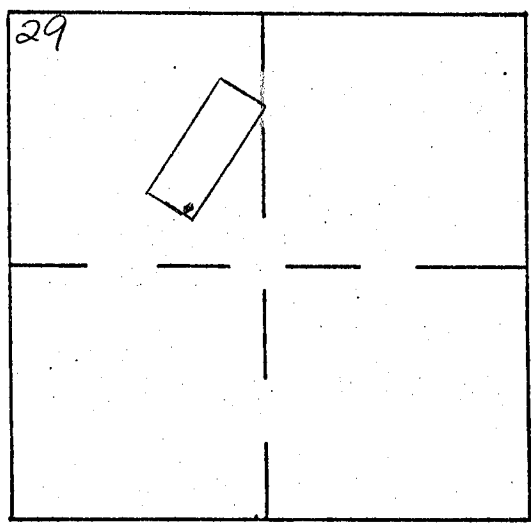
JOHN PROCHNAU
DATE: 03/07/90 TIME: 11.00
FEE: 7.00
BOOK 521 PAGE 788 PAGES: 1

Filed and
in
request

- NOTICE AND MAP OF MINING LOCATION OF LODE MINING CLAIM; INDEXED MICROFILMED
- This is a (X) LOCATION () RELOCATION () AMENDMENT
 - The name and address of the locator is: Herb Duerr 127 Cheney Street, Reno, NV. 89501
 - The name of this claim is: FM # 2 DOCK 521 PAGE 788
 - The date of the Location is: Jan. 12, 1990
 - The Location monument and all corners and end centers are 2 X 2 inch wooden posts or 2" diameter PVC posts flagged and marked with aluminum tags.
 - This claim is 1500' long and 600' wide. The Location monument is 10' N30°E and 10' N60°W from the SE corner of this claim. Thence 600' in a N60°W direction, thence 1500' in a N30°E direction, thence 600' in a S60°E direction, thence 500' S30°W to the point of beginning.
 - The general course of this claim is N30°E - S30°W

MAP OF MINING CLAIM LOCATION

Section 29
Twp. 23S
Range 16E
G&SRB&M
Co. Santa Cruz
St. Arizona
M.D. Patagonia



1" = 2000'
A MC 303026

- This claim is located in the following quarter sections ;
 NW. 1/4 Sec. 29. Twp. 23S..... R. 16E...
 NE. 1/4 Sec. "... Twp. "..... R. "...
 1/4 Sec. Twp. R.
 1/4 Sec. Twp. R.
- The location of the claim with reference to a natural object or permanent monument is as follows ; The Location monument is approximately 800' E & 440' S of the survey point on top of Red Hill G&SRB&M.
 Dated.... Feb. 27...1990 Signed... Judy K. Sultwater.....
 agent for Herb Duerr

MAR 26 1990

7:45 A.M.

PHOENIX, ARIZONA

STATE OF ARIZONA,
County of Santa Cruz
When recorded mail to
Herb Duerr
127 Cheney Street
Reno, NV. 89501

I certify
recorded
Docket NO.
of Herb Duerr
Witne:
By _____

INSTRUMENT # 901930
OFFICIAL RECORDS OF
SANTA CRUZ COUNTY
MARY LOU G. SAINZ
REQUEST OF :

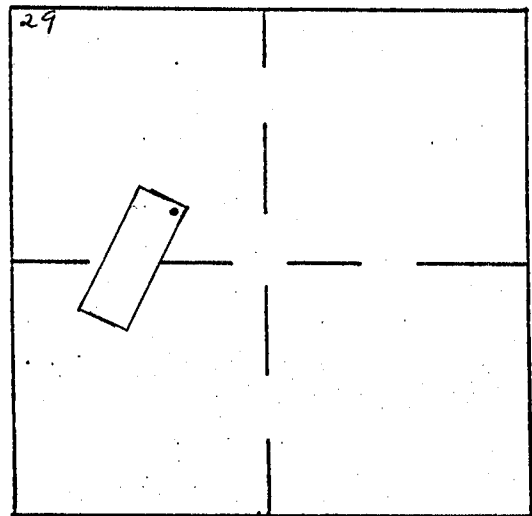
JOHN PROCHNAU
DATE: 03/07/90 TIME: 11.00
FEE: 7.00
BOOK 521 PAGE 789 PAGES: 1

led and
in
quest

- NOTICE AND MAP OF MINING LOCATION OF LODE MINING CLAIM; INDEXED MICROFILMED
1. This is a (X) LOCATION () RELOCATION () AMENDMENT
 2. The name and address of the locator is: Herb Duerr 127 Cheney Street, Reno, NV. 89501
 3. The name of this claim is: FM #3 DOCK 521 PAGE 789
 4. The date of the Location is: Jan. 12, 1990
 5. The Location monument and all corners and end centers are 2 X 2 inch wooden posts or 2" diameter PVC posts flagged and marked with aluminum tags.
 6. This claim is 1500' long and 600' wide. The Location monument is 10' S30°W and 10' N60°W from the NE corner of this claim. Thence 600' in a N60°W direction, thence 1500' in a S30°W direction, thence 600' in a S60°E direction, thence 1500' N30°E the point of beginning.
 7. The general course of this claim is N30°E - S30°W

Section 29
Twp. 23S
Range 16E
G&SRB&M
Co. Santa Cruz
St. Arizona
M.D. Patagonia

MAP OF MINING CLAIM LOCATION



1" = 2000'

A MC 303027

8. This claim is located in the following quarter sections ;
SW 1/4 Sec. 29 Twp. 23S R. 16E
NW 1/4 Sec. " Twp. " R. "
 1/4 Sec. Twp. R.
 1/4 Sec. Twp. R.
9. The location of the claim with reference to a natural object or permanent monument is as follows ; The Location monument is approximately 790' E & 455' S of the survey point on top of Red Hill G&SRB&M.
 Dated.... Feb. 27...., 1990 Signed. Judy K. Sutherland
 agent for Herb Duerr

MAR 26 1990

7:45 A.M.

PHOENIX, ARIZONA

STATE OF ARIZONA,
County of Santa Cruz
When recorded mail to
Herb Duerr
127 Cheney Street
Reno, NV. 89501

I certify t
recorded
Docket NO.
of Herb Due
Witness
By

INSTRUMENT # 901931
OFFICIAL RECORDS OF
SANTA CRUZ COUNTY
MARY LOU G. SAINZ
REQUEST OF :

JOHN PROCHNAU
DATE: 03/07/90 TIME: 11.00
FEE: 7.00
BOOK 521 PAGE 790 PAGES: 1

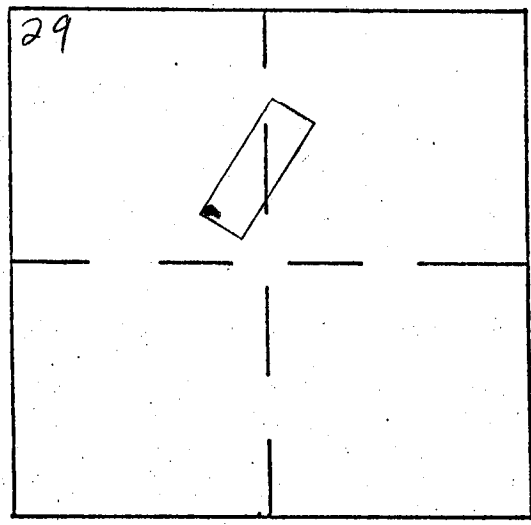
led and
in
quest

NOTICE AND MAP OF MINING LOCATION OF LODE MINING CLAIM; INDEXED MICROFILMED

1. This is a (X) LOCATION () RELOCATION () AMENDMENT
2. The name and address of the locator is: Herb Duerr 127 Cheney Street, Reno, NV. 89501
3. The name of this claim is: FM #4 DOCK 521 PAGE 790
4. The date of the Location is: Jan. 12, 1990
5. The Location monument and all corners and end centers are 2 X 2 inch wooden posts or 2" diameter PVC posts flagged and marked with aluminum tags.
6. This claim is 1500' long and 600' wide. The Location monument is 10' N30°E and 10' S60°E, from the SW corner of this claim. Thence 600' in a S60°E direction, thence 1500' in a N30°E direction, thence 600' in a N60°W direction, thence 1500'S30°W to the point of beginning.
7. The general course of this claim is N30°E - S30°W

MAP OF MINING CLAIM LOCATION

Section 29
Twp. 23S
Range 16E
G&SRB&M
Co. Santa Cruz
St. Arizona
M.D. Patagonia



1" = 2000'
A MC 303028

8. This claim is located in the following quarter sections ;

<u>NW</u>	1/4	Sec. <u>29</u>	Twp. <u>23S</u>	R. <u>16E</u>
<u>NE</u>	1/4	Sec. <u>"</u>	Twp. <u>"</u>	R. <u>"</u>
....	1/4	Sec.	Twp.	R.
....	1/4	Sec.	Twp.	R.
9. The location of the claim with reference to a natural object or permanent monument is as follows ; The Location monument is approximately 810'E & 445'S of the survey point on top of Red Hill G&SRB&M.
Dated.... Feb. 27... 1990 Signed... Judy K. [Signature] agent for Herb Duerr

MAR 26 1990

7:45 A.M.

PHOENIX, ARIZONA

STATE OF ARIZONA,
County of Santa Cruz
When recorded mail to
Herb Duerr
127 Cheney Street
Reno, NV. 89501

I certify recorded
Docket NO. of Herb Duerr
Witness
By _____

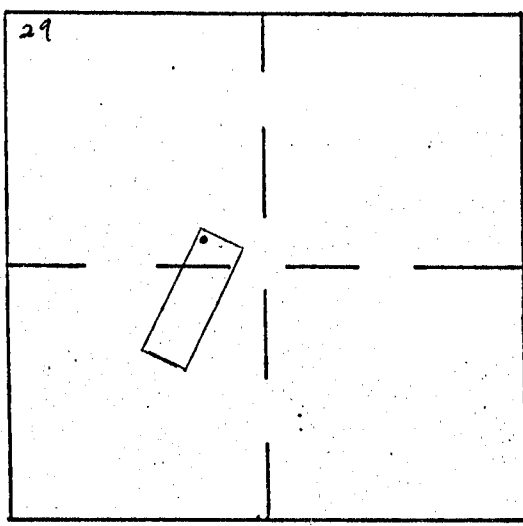
INSTRUMENT # 901932
OFFICIAL RECORDS OF
SANTA CRUZ COUNTY
MARY LOU G. SAINZ
REQUEST OF :
JOHN PROCHNAU
DATE: 03/07/90 TIME: 11.00
FEE: 7.00
BOOK 521 PAGE 791 PAGES: 1

illed and
in
equest

- NOTICE AND MAP OF MINING LOCATION OF LODE MINING CLAIM; INDEXED
1. This is a (X) LOCATION () RELOCATION () AMENDMENT
2. The name and address of the locator is: Herb Duerr 127 Cheney Street, Reno, NV. 89501
3. The name of this claim is: FM # 5 DOCK 521 PAGE 791
4. The date of the Location is: Jan. 12, 1990
5. The Location monument and all corners and end centers are 2 X 2 inch wooden posts or 2" diameter PVC posts flagged and marked with aluminum tags.
6. This claim is 1500' long and 600' wide. The Location monument is 10' S30°W and 10' S60°E from the NW corner of this claim. Thence 600' in a S60°E direction, thence 1500' in a S30°W direction, thence 600' in a N60°W direction, thence 1500' N30°E to the point of beginning.
7. The general course of this claim is N30°E-S30°W

MAP OF MINING CLAIM LOCATION

Section 29
Twp. 23S
Range 16E
G&SRB&M
Co. Santa Cruz
St. Arizona
M.D. Patagonia



1" = 2000'

A MC 303029

8. This claim is located in the following quarter sections ;
NW 1/4 Sec. 29 Twp. 23S R. 16E
SW 1/4 Sec. " Twp. " R. "
.... 1/4 Sec. Twp. R.
.... 1/4 Sec. Twp. R.

9. The location of the claim with reference to a natural object or permanent monument is as follows ; The Location monument is approximately 300' E & 460' S of the survey point on top of Red Hill G&SRB&M.
Dated.... Feb. 27...., 1990 Signed... Guidy B. [Signature] agent for Herb Duerr

56

RECEIVED
STATE OFFICE

MAR 26 1990

7:45 A.M.

STATE OF ARIZONA, PHOENIX, ARIZONA
County of)
Santa Cruz)
When recorded mail to)
Herb Duerr)
127 Cheney Street)
Reno, NV. 89501)

certify
recorded
Docket No
of Herb
Wit

By



INSTRUMENT # 901933
OFFICIAL RECORDS OF
SANTA CRUZ COUNTY
MARY LOU G. SAINZ
REQUEST OF :

filed and
in
request

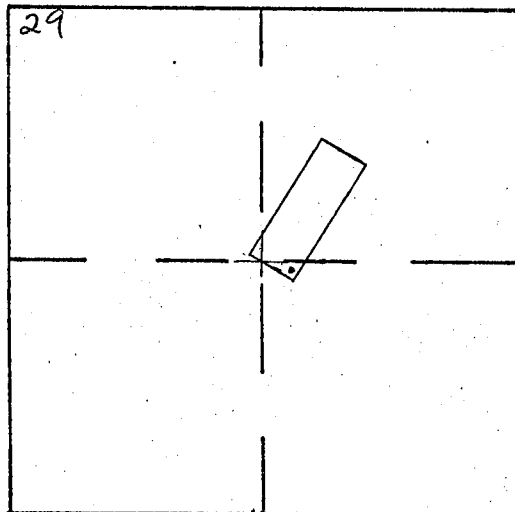
JOHN PROCHNAU
DATE: 03/07/90 TIME: 11.00
FEE: 7.00
BOOK 521 PAGE 792 PAGES: 1

NOTICE AND MAP OF MINING LOCATION OF LODE MINING CLAIM; INDEXED MICROFILMED

1. This is a (X) LOCATION () RELOCATION () AMENDMENT
2. The name and address of the locator is: Herb Duerr 127 Cheney Street, Reno, NV. 89501
3. The name of this claim is: FM # 6 DOCK 521 PAGE 792
4. The date of the Location is: Jan. 12, 1990
5. The Location monument and all corners and end centers are 2 X 2 inch wooden posts or 2" diameter PVC posts flagged and marked with aluminum tags.
6. This claim is 1500' long and 600' wide. The Location monument is 10' N30°E and 10' N60°W from the SE corner of this claim. Thence 600' in a N60°W direction, thence 1500' in a N30°E direction, thence 600' in a S60°E direction, thence 500' S30°W to the point of beginning.
7. The general course of this claim is N30°E - S30°W

MAP OF MINING CLAIM LOCATION

Section 29
Twp. 23S
Range 16E
G&SRB&M
Co. Santa Cruz
St. Arizona
M.D. Patagonia



1" = 2000'

A MC 303030

8. This claim is located in the following quarter sections ;

<u>NE</u>	1/4	Sec. <u>29</u>	Twp. <u>23S</u>	R. <u>16E</u>
<u>NW</u>	1/4	Sec. "	Twp. "	R. "
<u>SE</u>	1/4	Sec.	Twp.	R.
....	1/4	Sec.	Twp.	R.

9. The location of the claim with reference to a natural object or permanent monument is as follows ; The Location monument is approximately 1820' E & 1040' S of the survey point on top of Red Hill G&SRB&M.

Dated.... Feb. 27...., 1990 Signed... Judith S. Sutherland.....
agent for Herb Duerr

MAR 26 1990

7:45 A.M.
PHOENIX, ARIZONA

STATE OF ARIZONA,
County of Santa Cruz
When recorded mail to
Herb Duerr
127 Cheney Street
Reno, NV. 89501

I certify
recorded
Docket NO.
of Herb Duerr
Witne

By _____

INSTRUMENT # 901934
OFFICIAL RECORDS OF
SANTA CRUZ COUNTY
MARY LOU G. SAINZ
REQUEST OF :
JOHN PROCHNAU
DATE: 03/07/90 TIME: 11.00
FEE: 7.00
BOOK 521 PAGE 793 PAGES: 1

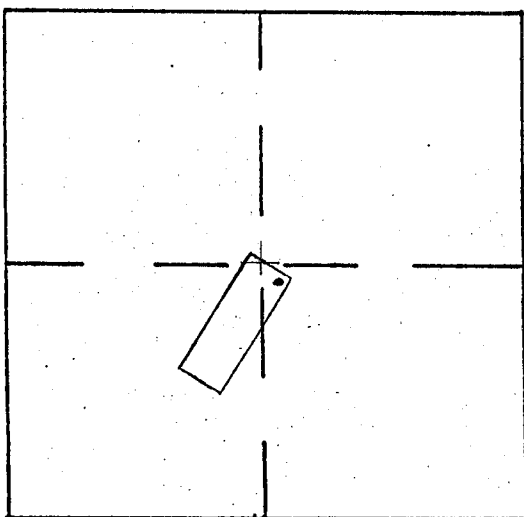
led and
in
quest

NOTICE AND MAP OF MINING LOCATION OF LODE MINING CLAIM; INDEXED MICROFILMED

1. This is a (X) LOCATION () RELOCATION () AMENDMENT
2. The name and address of the locator is: Herb Duerr 127 Cheney Street, Reno, NV. 89501
3. The name of this claim is: FM #7 DOCK 521 PAGE 793
4. The date of the Location is: Jan. 12, 1990
5. The Location monument and all corners and end centers are 2 X 2 inch wooden posts or 2" diameter PVC posts flagged and marked with aluminum tags.
6. This claim is 1500' long and 600' wide. The Location monument is 10' S30°W and 10' N60°W from the NE corner of this claim. Thence 600' in a N60°W direction, thence 1500' in a S30°W direction, thence 600' in a S60°E direction, thence 1500' N30°E the point of beginning.
7. The general course of this claim is N30°E - S30°W

MAP OF MINING CLAIM LOCATION

Section 29
Twp. 23S
Range 16E
G&SRB&M
Co. Santa Cruz
St. Arizona
M.D. Patagonia



1" = 2000'

VA MC 303031

8. This claim is located in the following quarter sections ;

<u>SE</u> 1/4	Sec. <u>29</u>	Twp. <u>23S</u>	R. <u>16E</u>
<u>SW</u> 1/4	Sec. <u>"</u>	Twp. <u>"</u>	R. <u>"</u>
<u>NW</u> 1/4	Sec. <u>"</u>	Twp. <u>"</u>	R. <u>"</u>
..... 1/4	Sec.	Twp.	R.

9. The location of the claim with reference to a natural object or permanent monument is as follows ; The Location monument is approximately 1815' E & 1055' S of the survey point on top of Red Hill G&SRB&M.
Dated.... Feb. 27...., 1990 Signed. Quincy K. Sutherland
agent for Herb Duerr

MAR 26 1990

7:45 A.M.
PHOENIX, ARIZONA

STATE OF ARIZONA,
County of Santa Cruz
When recorded mail to
Herb Duerr
127 Cheney Street
Reno, NV. 89501

I certify t
recorded
Docket NO.
of Herb Due
Witness

By _____



INSTRUMENT # 901935
OFFICIAL RECORDS OF
SANTA CRUZ COUNTY
MARY LOU G. SAINZ
REQUEST OF :

led and
- in
quest

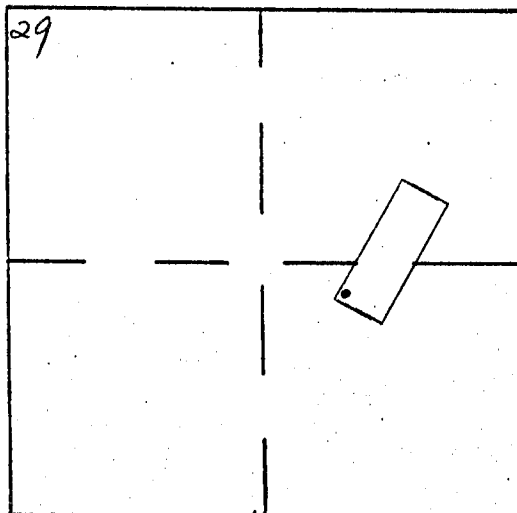
JOHN PROCHNAU
DATE: 03/07/90 TIME: 11.00
FEE: 7.00
BOOK 521 PAGE 794 PAGES: 1

NOTICE AND MAP OF MINING LOCATION OF LODE MINING CLAIM; INDEXED MICROFILMS

1. This is a (X) LOCATION () RELOCATION () AMENDMENT
2. The name and address of the locator is: Herb Duerr 127 Cheney Street, Reno, NV. 89501
3. The name of this claim is: FM # 8 DOCK 521 PAGE 794
4. The date of the Location is: Jan. 12, 1990
5. The Location monument and all corners and end centers are 2 X 2 inch wooden posts or 2" diameter PVC posts flagged and marked with aluminum tags.
6. This claim is 1500' long and 600' wide. The Location monument is 10' N30°E and 10' S60°E, from the SW corner of this claim. Thence 600' in a S60°E direction, thence 1500' in a N30°E direction, thence 600' in a N60°W direction, thence 1500' S30°W to the point of beginning.
7. The general course of this claim is N30°E - S30°W

MAP OF MINING CLAIM LOCATION

Section 29
Twp. 23S
Range 16E
G&SRB&M
Co. Santa Cruz
St. Arizona
M.D. Patagonia



1" = 2000'

A
MC
303032

8. This claim is located in the following quarter sections ;

<u>NE</u> 1/4	Sec. <u>29</u>	Twp. <u>23S</u>	R. <u>16E</u>
<u>SE</u> 1/4	Sec. <u>"</u>	Twp. <u>"</u>	R. <u>"</u>
.... 1/4	Sec.	Twp.	R.
.... 1/4	Sec.	Twp.	R.

9. The location of the claim with reference to a natural object or permanent monument is as follows ; The Location monument is approximately

N30°E & 104'S of the survey point on top of Red Hill G&SRB&M.

Dated.... Feb, 27, 1990 Signed... Judy K. ...
agent for Herb Duerr

MAR 26 1990

7:45 A.M.
PHOENIX, ARIZONA

STATE OF ARIZONA,
County of Santa Cruz
When recorded mail to
Herb Duerr
127 Cheney Street
Reno, NV. 89501

I certify
recorded
Docket NO
of Herb Duerr
Witness

By _____

INSTRUMENT # 901936
OFFICIAL RECORDS OF
SANTA CRUZ COUNTY
MARY LOU G. SAINZ
REQUEST OF :

JOHN PROCHNAU
DATE: 03/07/90 TIME: 11.00
FEE: 7.00
BOOK 521 PAGE 795 PAGES: 2

Filed and
in
request

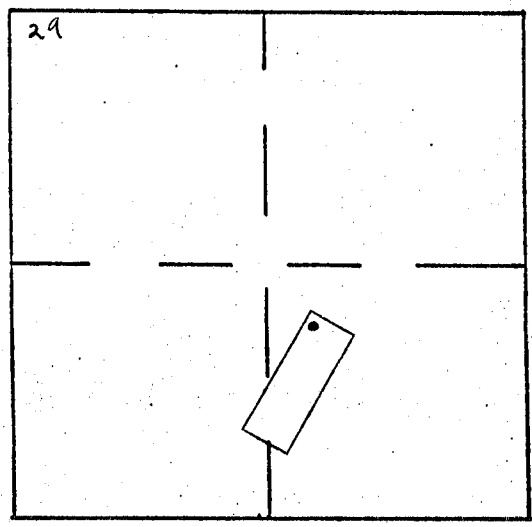
NOTICE AND MAP OF MINING LOCATION OF LODE MINING CLAIM;

INDEXED MICROFILMED

1. This is a (X) LOCATION () RELOCATION () AMENDMENT
2. The name and address of the locator is: Herb Duerr 127 Cheney Street, Reno, NV. 89501
3. The name of this claim is: FM #9, DOCK 521 PAGE 795
4. The date of the Location is: Jan. 12, 1990
5. The Location monument and all corners and end centers are 2 X 2 inch wooden posts or 2" diameter PVC posts flagged and marked with aluminum tags.
6. This claim is 1500' long and 600' wide. The Location monument is 10'^{530°W} and 10'^{50°E} from the NW corner of this claim. Thence 600' in a S60°E direction, thence 1500' in a S30°W direction, thence 600' in a N60°W direction, thence 1500 N30°E to the point of beginning.
7. The general course of this claim is N30°E-S30°W

MAP OF MINING CLAIM LOCATION

Section 29
Twp. 23S
Range 16E
G&SRB&M
Co. Santa Cruz
St. Arizona
M.D. Patagonia



1" = 2000'
A MC 303033

8. This claim is located in the following quarter sections ;

SE 1/4 Sec. 29 Twp. 23S R. 16E
SW 1/4 Sec. 1 Twp. " R. "
 1/4 Sec. Twp. R.
 1/4 Sec. Twp. R.

9. The location of the claim with reference to a natural object or permanent monument is as follows ; The Location monument is approximately

1820' E & 1065' S of the survey point on top of Red Hill G&SRB&M.
Dated.... Feb. 27..., 1990 Signed... Judy K. ...
agent for Herb Duerr

A

M

C

3

0

3

0

3

4

THH4

3

0

3

0

4

9

Closed

MAR 26 1990

7:45 A.M.

PHOENIX, ARIZONA

STATE OF ARIZONA,
County of Santa Cruz
When recorded mail to
Herb Duerr
127 Cheney Street
Reno, NV. 89501

I certify
recorded
Docket No
of Herb I
Wit:

By _____

INSTRUMENT # 901995
OFFICIAL RECORDS OF
SANTA CRUZ COUNTY
MARY LOU G. SAINZ
REQUEST OF :

JOHN PROCHNAU
DATE: 03/08/90 TIME: 11.30
FEE: 7.00
BOOK 521 PAGE 884 PAGES: 1

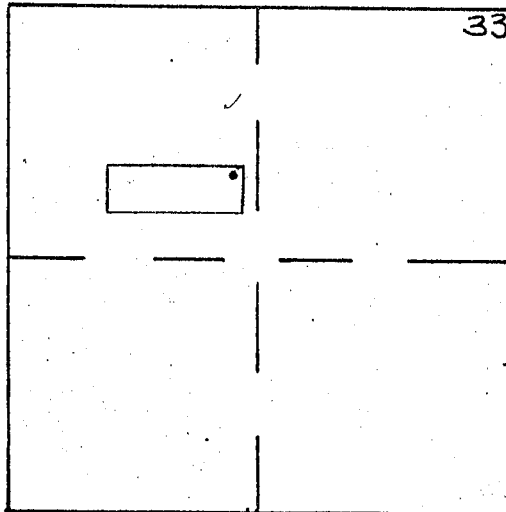
filed and
in
request

NOTICE AND MAP OF MINING LOCATION OF LODE MINING CLAIM;

1. This is a () LOCATION () RELOCATION () AMENDMENT
2. The name and address of the locator is: Herb Duerr, 127 Cheney Street, Reno, NV. 89501
3. The name of this claim is: AC # 1 DOCK 521 PAGE 884
4. The date of the Location is: Jan. 7, 1990
5. The Location monument and all corners and end centers are 2 X 2 inch wooden posts or 2" diameter PVC posts flagged and marked with aluminum tags.
6. This claim is 1500' long and 600' wide. The Location monument is 10' S, and 10' W, from the NE corner of this claim. Thence 600' in a S direction, thence 1500' in a W direction, thence 600' in a N direction, thence 1500' to the point of beginning.
7. The general course of this claim is East-West

MAP OF MINING CLAIM LOCATION

Section 33
Twp. 23 S
Range 12 E
G&SRB&M
Co. Santa Cruz
St. Arizona
M.D. Pajarito



1" = 2000'

A
M
C
3
0
3
0
2
0

8. This claim is located in the following quarter sections ;
NW 1/4 Sec. 33 Twp. 23 S R. 12 E
.... 1/4 Sec. Twp. R.
.... 1/4 Sec. Twp. R.
.... 1/4 Sec. Twp. R.
9. The location of the claim with reference to a natural object or permanent monument is as follows ; The Location monument is approximately 440 S & 2880 W of the NE Corner of Section 33, Twp 23 S R. 12 E of the G&SRB&M.
Dated..... March 6....., 1990 Signed. Judy K. Suteland
agent for Herb Duerr

RECEIVED
AZ STATE OFFICE

MAR 26 1990

7:45 A.M.
PHOENIX, ARIZONA

1" = 500'

Santa Cruz Co
Arizona
Pajarito Mining

Dist.

located 1-7-90

Locator

Herb Duen


127 Cheney St

Reno, Nev.

89501

To the
NE corner sec 33
T23S R12E

1600'



DOCK 521 PAGE 888

AC claims

A MC 303020

MAR 26 1990

7:45 A.M.

STATE OF ARIZONA, PHOENIX, ARIZONA
County of)
Santa Cruz)
When recorded mail to)
Herb Duerr)
127 Cheney Street)
Reno, NV. 89501)

certif
recorded
Docket N
of Herb
Wit

By _____

INSTRUMENT # 901996
OFFICIAL RECORDS OF
SANTA CRUZ COUNTY
MARY LOU G. SAINZ
REQUEST OF :
JOHN PROCHNAU
DATE: 03/08/90 TIME: 11.30
FEE: 7.00
BOOK 521 PAGE 885 PAGES: 1

filed and
in
request

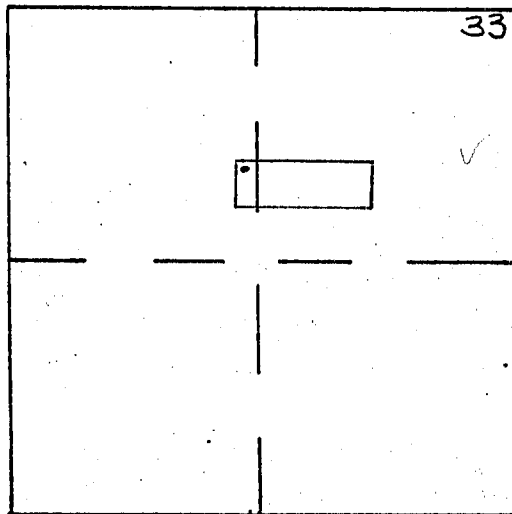
NOTICE AND MAP OF MINING LOCATION OF LODE MINING CLAIM;

INDEXED MICROFILMED

1. This is a () LOCATION () RELOCATION () AMENDMENT
2. The name and address of the locator is: Herb Duerr 127 Cheney Street, Reno, NV. 89501
3. The name of this claim is: AC #2 DOCK 521 PAGE 885
4. The date of the Location is: Jan. 7, 1990
5. The Location monument and all corners and end centers are 2 X 2 inch wooden posts or 2" diameter PVC posts flagged and marked with aluminum tags.
6. This claim is 1500' long and 600' wide. The Location monument is 10' S, and 10' E, from the NW corner of this claim. Thence 600' in a S direction, thence 1500' in a E direction, thence 600' in a N direction, thence 1500' to the point of beginning.
7. The general course of this claim is East-West

MAP OF MINING CLAIM LOCATION

Section 33
Twp. 23S
Range 12E
G&SRB&M
Co. Santa Cruz
St. Arizona
M.D. Pajarito



1" = 2000'
303021

8. This claim is located in the following quarter sections ;

NE 1/4 Sec. 33 Twp. 23S R. 12E
NW 1/4 Sec. " Twp. " R. "
 1/4 Sec. Twp. R.
 1/4 Sec. Twp. R.

9. The location of the claim with reference to a natural object or permanent monument is as follows ; The Location monument is approximately 2860 W & 1440 S of the NE Corner of Section 33, Twp 23S R. 12E of the G&SRB&M.

Dated..... March 6....., 1990

Signed Judy K. Sutherland
agent for Herb Duerr

MAR 26 1990

7:45 A.M.

PHOENIX, ARIZONA

STATE OF ARIZONA,)
County of)
Santa Cruz)
When recorded mail to)
Herb Duerr)
127 Cheney Street)
Reno, NV. 89501)
I certi)
recorde)
Docket)
of Herb)
Wi)
By)

INSTRUMENT # 901997
OFFICIAL RECORDS OF
SANTA CRUZ COUNTY
MARY LOU G. SAINZ
REQUEST OF :
JOHN PROCHNAU
DATE: 03/08/90 TIME: 11.30
FEE: 7.00
BOOK 521 PAGE 886 PAGES: 1

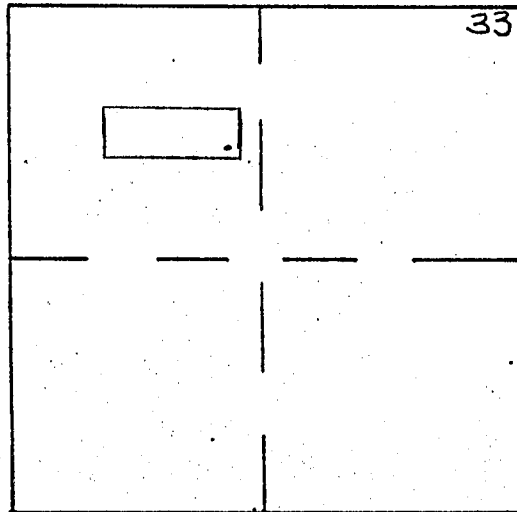
is filed and
in
request

NOTICE AND MAP OF MINING LOCATION OF LODE MINING CLAIM; INDEXED MICROFILMED

1. This is a () LOCATION () RELOCATION () AMENDMENT
2. The name and address of the locator is: Herb Duerr 127 Cheney Street, Reno, NV. 89501
3. The name of this claim is: AC #3 DOCK 521 PAGE 886
4. The date of the Location is: Jan. 7, 1990
5. The Location monument and all corners and end centers are 2 X 2 inch wooden posts or 2" diameter PVC posts flagged and marked with aluminum tags.
6. This claim is 1500' long and 600' wide. The Location monument is 10' N, and 10' W, from the SE corner of this claim. Thence 600' in a N direction, thence 1500' in a W direction, thence 600' in a S direction, thence 1500' E to the point of beginning.
7. The general course of this claim is East-West

MAP OF MINING CLAIM LOCATION

Section 33
Twp. 23S
Range 12E
G&SRB&M
Co. Santa Cruz
St. Arizona
M.D. Pajarito



1" = 2000'

A
M
C
3
0
3
0
2
2

8. This claim is located in the following quarter sections ;

<u>NW</u> 1/4	Sec. <u>33</u>	Twp. <u>23S</u>	R. <u>12E</u>
.... 1/4	Sec.	Twp.	R.
.... 1/4	Sec.	Twp.	R.
.... 1/4	Sec.	Twp.	R.
9. The location of the claim with reference to a natural object or permanent monument is as follows ; The Location monument is approximately 2880' W & 1420' S of the NE Corner of Section 33 Twp. 23S R. 12E of the G&SRB&M.
Dated..... March 6....., 1990 Signed. Dudley K. Sutherland.....
agent for Herb Duerr

MAR 26 1990

7:45 A.M.

STATE OF ARIZONA,
County of Santa Cruz
When recorded mail to
Herb Duerr
127 Cheney Street
Reno, NV. 89501

PHOENIX, ARIZONA
Certified
recorder
Docket
of Herb
Wi
By

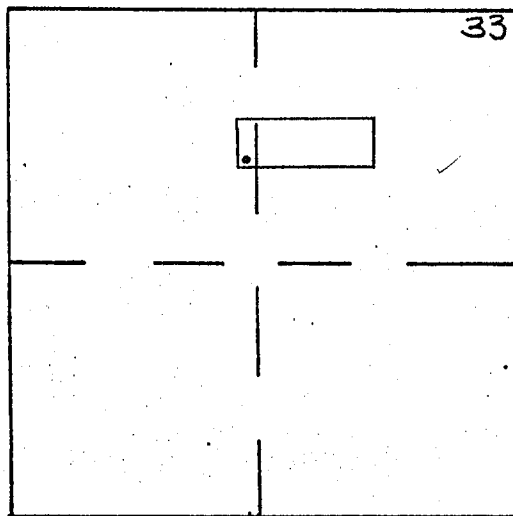
INSTRUMENT # 901998
OFFICIAL RECORDS OF
SANTA CRUZ COUNTY
MARY LOU G. SAINZ
REQUEST OF :
JOHN PROCHNAU
DATE: 03/08/90 TIME: 11.30
FEE: 7.00
BOOK 521 PAGE 887 PAGES: 2

filed and
in
request

- NOTICE AND MAP OF MINING LOCATION OF LODE MINING CLAIM; INDEXED MICROFILMED
1. This is a () LOCATION () RELOCATION () AMENDMENT
 2. The name and address of the locator is: Herb Duerr 127 Cheney Street, Reno, NV. 89501
 3. The name of this claim is: AC #4 DOCK 521 PAGE 887
 4. The date of the Location is: Jan. 7, 1990
 5. The Location monument and all corners and end centers are 2 X 2 inch wooden posts or 2" diameter PVC posts flagged and marked with aluminum tags.
 6. This claim is 1500' long and 600' wide. The Location monument is 10' N, and 10' E, from the SW corner of this claim. Thence 600' in a N direction, thence 1500' in a E direction, thence 600' in a S direction, thence 1500' to the point of beginning.
 7. The general course of this claim is East-West

MAP OF MINING CLAIM LOCATION

Section 33
Twp. 23S
Range 12E
G&SRB&M
Co. Santa Cruz
St. Arizona
M.D. Pajarito



1" = 2000'

A MC 303023

8. This claim is located in the following quarter sections ;

<u>NE</u> 1/4	Sec. <u>33</u>	Twp. <u>23S</u>	R. <u>12E</u>
<u>NW</u> 1/4	Sec. <u>"</u>	Twp. <u>"</u>	R. <u>"</u>
<u>SE</u> 1/4	Sec. <u>"</u>	Twp. <u>"</u>	R. <u>"</u>
<u>SW</u> 1/4	Sec. <u>"</u>	Twp. <u>"</u>	R. <u>"</u>
9. The location of the claim with reference to a natural object or permanent monument is as follows ; The Location monument is approximately 2860 W & 1420 S of the NE Corner of Section 33 Twp 23S R. 12E of the G&SRB&M.
Dated March 6, 1990 Signed Judy K. Suteland
agent for Herb Duerr

SE 5

RECEIVED
B.L.M. AZ STATE OFFICE

MAR 26 1990

7:45 A.M.

STATE OF ARIZONA,
County of Santa Cruz
When recorded mail to
Herb Duerr
127 Cheney Street
Reno, NV. 89501

PHOENIX, ARIZONA
I certify that
recorded _____
Docket NO. _____
of Herb Duerr
Witness _____
By _____

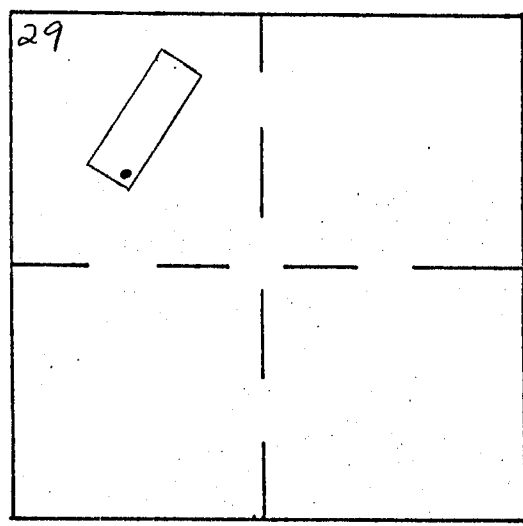
INSTRUMENT # 901928
OFFICIAL RECORDS OF
SANTA CRUZ COUNTY
MARY LOU G. SAINZ
REQUEST OF :
JOHN PROCHNAU
DATE: 03/07/90 TIME: 11.00
FEE: 7.00
BOOK 521 PAGE 787 PAGES: 1

led and
in
quest

- NOTICE AND MAP OF MINING LOCATION OF LODE MINING CLAIM; INDEXED
1. This is a (X) LOCATION () RELOCATION () AMENDMENT
 2. The name and address of the locator is: Herb Duerr 127 Cheney Street, Reno, NV. 89501
 3. The name of this claim is: FM # 1A DOCK 521 PAGE 787
 4. The date of the Location is: Jan. 12, 1990
 5. The Location monument and all corners and end centers are 2 X 2 inch wooden posts or 2" diameter PVC posts flagged and marked with aluminum tags.
 6. This claim is 1500' long and 600' wide. The Location monument is 10' N30°E and 10' N60°W from the SE corner of this claim. Thence 600' in a N60°W direction, thence 1500' in a N30°E direction, thence 600' in a S60°E direction, thence 500' S30°W to the point of beginning.
 7. The general course of this claim is N30°E - S30°W

MAP OF MINING CLAIM LOCATION

Section 29
Twp. 23S
Range 16E
G&SRB&M
Co. Santa Cruz
St. Arizona
M.D. Patagonia



1" = 2000'
A M C 303025

8. This claim is located in the following quarter sections ;
NW 1/4 Sec. 29. Twp. 23S..... R. 16E....
.... 1/4 Sec. Twp. R.
.... 1/4 Sec. Twp. R.
.... 1/4 Sec. Twp. R.
9. The location of the claim with reference to a natural object or permanent monument is as follows ; The Location monument is approximately 270' E & 140' S of the survey point on top of Red Hill G&SRB&M.
Dated.... Feb. 27...., 1990 Signed... Judy K. Duthaler.....
agent for Herb Duerr

MAR 26 1990

7:45 A.M.

PHOENIX, ARIZONA

STATE OF ARIZONA,
County of Santa Cruz
When recorded mail to
Herb Duerr
127 Cheney Street
Reno, NV. 89501

I certify
recorded
Docket NO
of Herb Duerr

With

By



INSTRUMENT # 901937
OFFICIAL RECORDS OF
SANTA CRUZ COUNTY
MARY LOU G. SAINZ
REQUEST OF :

Filed and
in
request

JOHN PROCHNAU
DATE: 03/07/90 TIME: 11.00
FEE: 7.00
BOOK 521 PAGE 797 PAGES: 1

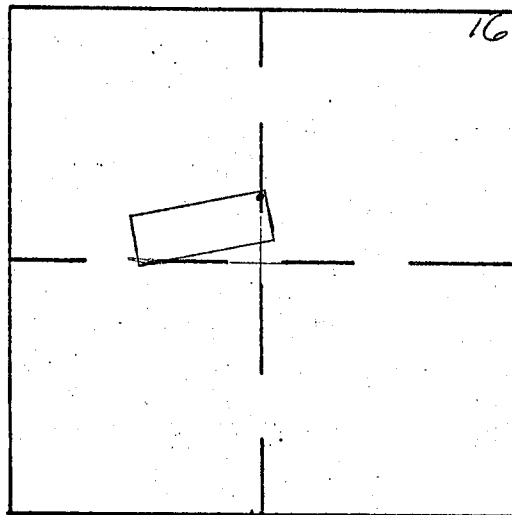
NOTICE AND MAP OF MINING LOCATION OF LODE MINING CLAIM;

INDEXED MICROFILMED

1. This is a (X) LOCATION () RELOCATION () AMENDMENT
2. The name and address of the locator is: Herb Duerr 127 Cheney Street, Reno, NV. 89501
3. The name of this claim is: NY # 3 DOCK 521 PAGE 797
4. The date of the Location is: Jan 19, 1990
5. The Location monument and all corners and end centers are 2 X 2 inch wooden posts or 2" diameter PVC posts flagged and marked with aluminum tags.
6. This claim is 1500' long and 600' wide. The Location monument is 10'S20E and 10'S70W from the NE corner of this claim. Thence 600' in a S20E direction, thence 1500' in a S70E direction, thence 600' in a N20W direction, thence 1500' N20E to the point of beginning.
7. The general course of this claim is N70°E - S70°W

MAP OF MINING CLAIM LOCATION

Section 16
Twp. 22S
Range 17E
G&SRB&M
Co. Santa Cruz
St. Arizona
M.D. Red Rock



1" = 2000'

A MC 303034

8. This claim is located in the following quarter sections ;

<u>NE</u> 1/4	Sec. <u>16</u>	Twp. <u>22S</u>	R. <u>17E</u>
<u>NW</u> 1/4	Sec. <u>"</u>	Twp. <u>"</u>	R. <u>"</u>
<u>SW</u> 1/4	Sec. <u>"</u>	Twp. <u>"</u>	R. <u>"</u>
<u>SE</u> 1/4	Sec. <u>"</u>	Twp. <u>"</u>	R. <u>"</u>

9. The location of the claim with reference to a natural object or permanent monument is as follows ; The Location monument is approximately 1560' S & 2505' W of the NW Corner of Section 15, Twp 22S, R 17E of the G&SRB&M.

Dated Feb. 27, 1990.

Signed Judy K. Sutherland
agent for Herb Duerr

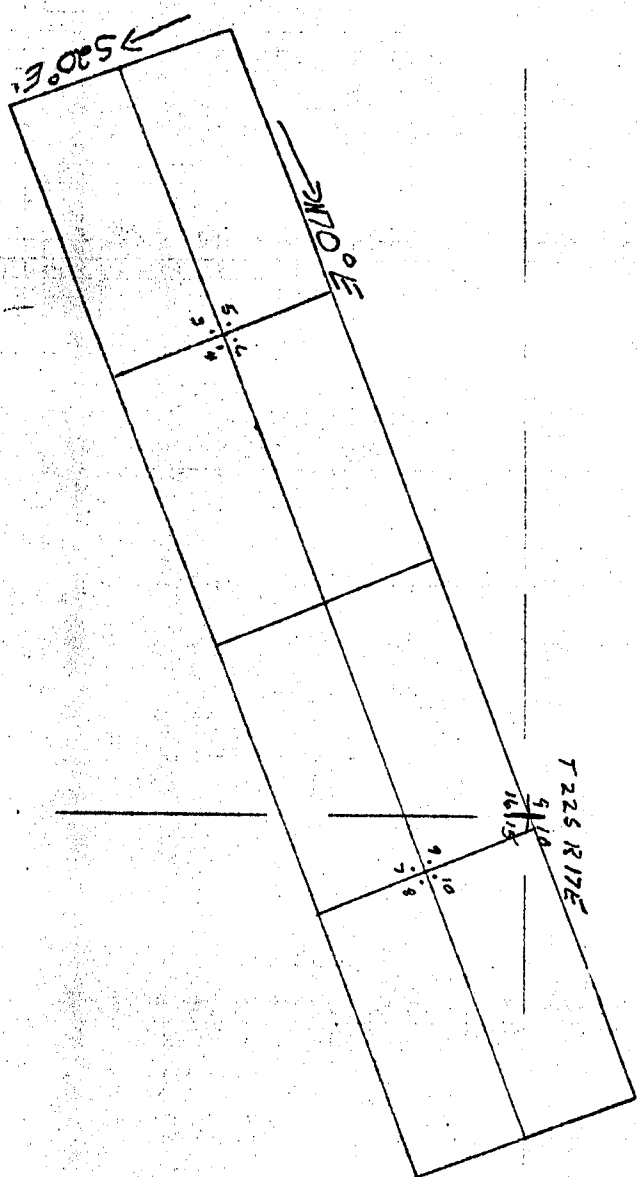
RECEIVED
STATE OFFICE

MAR 26 1990

7:45 A.M.
PHOENIX, ARIZONA

DOCK 521 PAGE 805

A MC 303034



1" = 1000'
NY claims 3-10
Red Rock Mining District
Santa Cruz Co., Arizona
located 1-19-90

MAR 26 1990

7:45 A.M.
PHOENIX, ARIZONA

STATE OF ARIZONA,)
County of)
Santa Cruz)
When recorded mail to
Herb Duerr
127 Cheney Street
Reno, NV. 89501

I certify
recorded
Docket NO
of Herb D
With
By

INSTRUMENT # 901938
OFFICIAL RECORDS OF
SANTA CRUZ COUNTY
MARY LOU G. SAINZ
REQUEST OF :

JOHN PROCHNAU
DATE: 03/07/90 TIME: 11.00
FEE: 7.00
BOOK 521 PAGE 798 PAGES: 1

Filed and
in
request

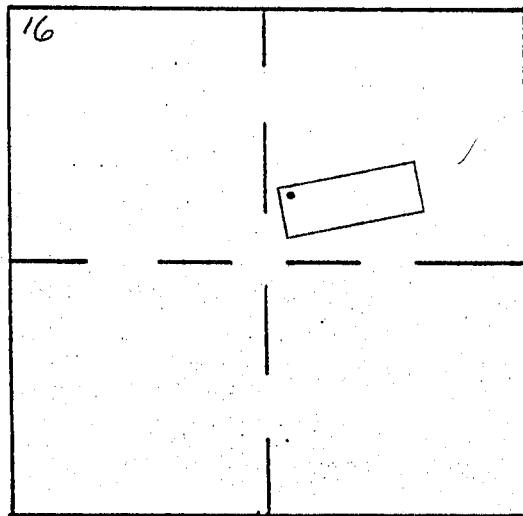
NOTICE AND MAP OF MINING LOCATION OF LODE MINING CLAIM;

INDEXED MICROFILMED

- This is a (X) LOCATION () RELOCATION () AMENDMENT
- The name and address of the locator is: Herb Duerr 127 Cheney Street, Reno, NV. 89501
- The name of this claim is: NY # 4 DOCK 521 PAGE 798
- The date of the Location is: Jan 19, 1990
- The Location monument and all corners and end centers are 2 X 2 inch wooden posts or 2" diameter PVC posts flagged and marked with aluminum tags.
- This claim is 1500' long and 600' wide. The Location monument is 10' S20E and 10' N70E from the NW corner of this claim. Thence 600' in a S20E direction, thence 1500' in a N70E direction, thence 600' in a N20W direction, thence 1500'SW to the point of beginning.
- The general course of this claim is N70°E - S70°W

MAP OF MINING CLAIM LOCATION

Section 16
Twp. 22S
Range 17E
G&SRB&M
Co. Santa Cruz
St. Arizona
M.D. Red Rock



1" = 2000'

A
MC
303035

8. This claim is located in the following quarter sections ;

- NE 1/4 Sec. 16 Twp. 22S R. 17E
- 1/4 Sec. Twp. R.
- 1/4 Sec. Twp. R.
- 1/4 Sec. Twp. R.

9. The location of the claim with reference to a natural object or permanent monument is as follows ; The Location monument is approximately

2490' W & 1555' S of the NW Corner of Section 15 Twp 22S R. 17E of the G&SRB&M.

Dated..... Feb. 27....., 1990

Signed... Judy K. Sutherland.....
agent for Herb Duerr

MAR 26 1990

7:45 A.M.
PHOENIX, ARIZONA

STATE OF ARIZONA,
County of Santa Cruz
When recorded mail to
Herb Duerr
127 Cheney Street
Reno, NV. 89501

I certify
recorded
Docket No
of Herb Duerr
With
By

INSTRUMENT # 901939
OFFICIAL RECORDS OF
SANTA CRUZ COUNTY
MARY LOU G. SAINZ
REQUEST OF :

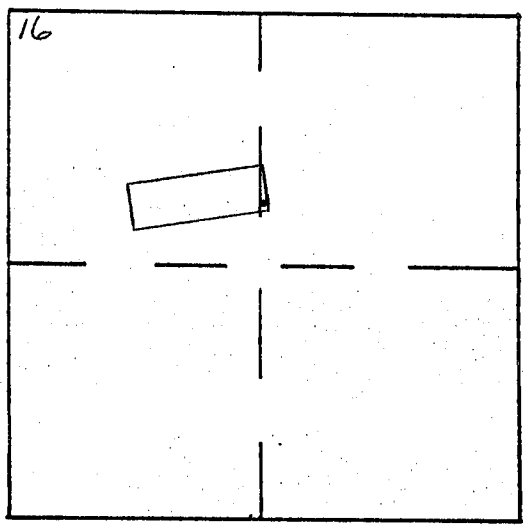
JOHN PROCHNAU
DATE: 03/07/90 TIME: 11.00
FEE: 7.00
BOOK 521 PAGE 799 PAGES: 1

filed and
in
request

- NOTICE AND MAP OF MINING LOCATION OF LODE MINING CLAIM; INDEXED MICROFILMED
1. This is a (X) LOCATION () RELOCATION () AMENDMENT
 2. The name and address of the locator is: Herb Duerr 127 Cheney Street, Reno, NV. 89501
 3. The name of this claim is: NY # 5 DOCK 521 PAGE 799
 4. The date of the Location is: Jan 19, 1990
 5. The Location monument and all corners and end centers are 2 X 2 inch wooden posts or 2" diameter PVC posts flagged and marked with aluminum tags.
 6. This claim is 1500' long and 600' wide. The Location monument is 10' N20°W and 10' S70°W from the SE corner of this claim. Thence 600' in a N20°W direction, thence 1500' in a S70°W direction, thence 600' in a S20°E direction, thence 1500' N70°E to the point of beginning.
 7. The general course of this claim is N70°E - S70°W

MAP OF MINING CLAIM LOCATION

Section 16
Twp. 22S
Range 17E
G&SRB&M
Co. Santa Cruz
St. Arizona
M.D. Red Rock



1" = 2000'

A MC 303036

8. This claim is located in the following quarter sections ;

<u>NE</u> 1/4	Sec. <u>16</u>	Twp. <u>22S</u>	R. <u>17E</u>
<u>NW</u> 1/4	Sec. <u>"</u>	Twp. <u>"</u>	R. <u>"</u>
.... 1/4	Sec.	Twp.	R.
.... 1/4	Sec.	Twp.	R.
9. The location of the claim with reference to a natural object or permanent monument is as follows ; The Location monument is approximately 2510' W & 1545' S of the NW corner of Section 15, Twp 22S, R. 17E of the G&SRB&M.
Dated.....Feb. 27....., 1990 Signed.....Judy K. Sutherland.....
agent for Herb Duerr

MAR 26 1990

7:45 A.M.
PHOENIX, ARIZONA

STATE OF ARIZONA,
County of Santa Cruz
When recorded mail to
Herb Duerr
127 Cheney Street
Reno, NV. 89501

I certify
recorded
Docket No
of Herb I
With
By



INSTRUMENT # 901940
OFFICIAL RECORDS OF
SANTA CRUZ COUNTY
MARY LOU G. SAINZ
REQUEST OF :

filed and
in
request

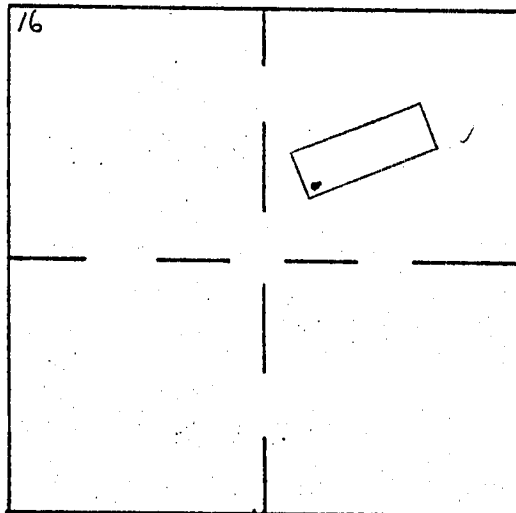
JOHN PROCHNAU
DATE: 03/07/90 TIME: 11.00
FEE: 7.00
BOOK 521 PAGE 800 PAGES: 1

NOTICE AND MAP OF MINING LOCATION OF LODE MINING CLAIM; INDEXED MICROFILMED

- This is a (X) LOCATION () RELOCATION () AMENDMENT
- The name and address of the locator is: Herb Duerr 127 Cheney Street, Reno, NV. 89501
- The name of this claim is: NY # 6 - DOCK 521 PAGE 800
- The date of the Location is: Jan 19, 1990
- The Location monument and all corners and end centers are 2 X 2 inch wooden posts or 2" diameter PVC posts flagged and marked with aluminum tags.
- This claim is 1500' long and 600' wide. The Location monument is 10' N20W and 10' N20E from the SW corner of this claim. Thence 600' in a N20W direction, thence 1500' in a N70E direction, thence 600' in a S20E direction, thence 1500' SW to the point of beginning.
- The general course of this claim is N70°E - S70°W

MAP OF MINING CLAIM LOCATION

Section 16
Twp. 22S
Range 17E
G&SRB&M
Co. Santa Cruz
St. Arizona
M.D. Red Rock



1" = 2000'

A NC 303037

- This claim is located in the following quarter sections ;
NE 1/4 Sec. 16 Twp. 22S R. 17E
 1/4 Sec. Twp. R.
 1/4 Sec. Twp. R.
 1/4 Sec. Twp. R.
- The location of the claim with reference to a natural object or permanent monument is as follows ; The Location monument is approximately 2495' W & 1540' S of the NW Corner of Section 15, Twp 22S, R. 17E of the G&SRB&M.
 Dated.....Feb. 27....., 1990 Signed.....Judy K. Sutherland.....
 agent for Herb Duerr

MAR 26 1990

7:45 A.M.
PHOENIX, ARIZONA

STATE OF ARIZONA,
County of Santa Cruz
When recorded mail to
Herb Duerr
127 Cheney Street
Reno, NV. 89501

I certify
recorded
Docket NO.
of Herb Duerr
Witness
By

INSTRUMENT # 901941
OFFICIAL RECORDS OF
SANTA CRUZ COUNTY
MARY LOU G. SAINZ
REQUEST OF :

JOHN PROCHNAU
DATE: 03/07/90 TIME: 11.00
FEE: 7.00
BOOK 521 PAGE 801 PAGES: 1

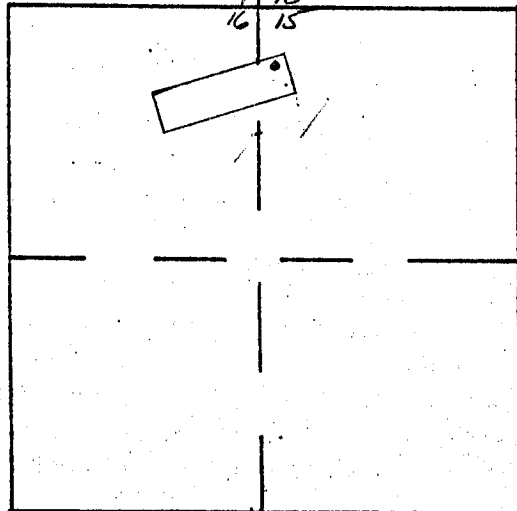
Filed and
in
request

NOTICE AND MAP OF MINING LOCATION OF LODE MINING CLAIM; INDEXED MICROFILMED

1. This is a (X) LOCATION () RELOCATION () AMENDMENT
2. The name and address of the locator is: Herb Duerr 127 Cheney Street, Reno, NV. 89501
3. The name of this claim is: NY #7 DOCK 521 PAGE 801
4. The date of the Location is: Jan 19, 1990
5. The Location monument and all corners and end centers are 2 X 2 inch wooden posts or 2" diameter PVC posts flagged and marked with aluminum tags.
6. This claim is 1500' long and 600' wide. The Location monument is 10' S70°E and 10' S70°W from the NE corner of this claim. Thence 600' in a S70°E direction, thence 1500' in a S70°E direction, thence 600' in a N20°W direction, thence 1500' N20°E to the point of beginning.
7. The general course of this claim is N70°E - S70°W

MAP OF MINING CLAIM LOCATION

Section 15, 16
Twp. 22S
Range 17E
G&SRB&M
Co. Santa Cruz
St. Arizona
M.D. Red Rock



1" = 2000'

AMC 303038

8. This claim is located in the following quarter sections ;

<u>NE</u> 1/4	Sec. <u>16</u>	Twp. <u>22S</u>	R. <u>17E</u>
<u>NW</u> 1/4	Sec. <u>15</u>	Twp.	R.
.... 1/4	Sec.	Twp.	R.
.... 1/4	Sec.	Twp.	R.
9. The location of the claim with reference to a natural object or permanent monument is as follows ; The Location monument is approximately 205' E & 510' S of the NW Corner of Section 15, Twp 22S, R. 17E of the G&SRB&M.
Dated..... Feb. 27....., 1990. Signed..... Judy K. Luthers.....
agent for Herb Duerr.

MAR 26 1990

STATE OF ARIZONA,
County of Santa Cruz
When recorded mail to
Herb Duerr
127 Cheney Street
Reno, NV. 89501

7:45 A.M. certify t
PHOENIX, ARIZONA recorded
Docket NO. _____
of Herb Due _____
Witness _____
By _____

INSTRUMENT # 901942
OFFICIAL RECORDS OF
SANTA CRUZ COUNTY
MARY LOU G. SAINZ
REQUEST OF :

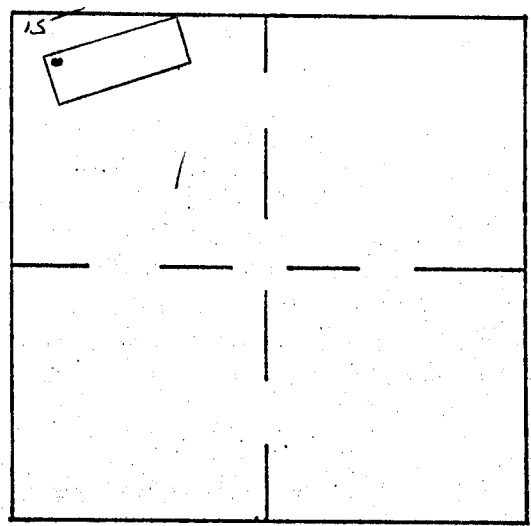
JOHN PROCHNAU
DATE: 03/07/90 TIME: 11.00
FEE: 7.00
BOOK 521 PAGE 802 PAGES: 1

led and
in
quest

- NOTICE AND MAP OF MINING LOCATION OF LODE MINING CLAIM; INDEXED MICROFILMED
1. This is a (X) LOCATION () RELOCATION () AMENDMENT
 2. The name and address of the locator is: Herb Duerr 127 Cheney Street, Reno, NV. 89501
 3. The name of this claim is: NY #8 ✓ DOCK **521** PAGE **802**
 4. The date of the Location is: Jan 19, 1990 ✓
 5. The Location monument and all corners and end centers are 2 X 2 inch wooden posts or 2" diameter PVC posts flagged and marked with aluminum tags.
 6. This claim is 1500' long and 600' wide. The Location monument is 10' S20E, and 10' N70E from the NW corner of this claim. Thence 600' in a S20E direction, thence 1500' in a N70E direction, thence 600' in a N20W direction, thence 1500'S70W to the point of beginning.
 7. The general course of this claim is N70°E - S70°W

MAP OF MINING CLAIM LOCATION

Section 15
Twp. 22S
Range 17E
G&SRB&M
Co. Santa Cruz
St. Arizona
M.D. Red Rock



1" = 2000'

↑
A MC 303039

8. This claim is located in the following quarter sections ;
NW 1/4 Sec. 15.. Twp. 22S.... R. 17E...
 1/4 Sec. Twp. R.
 1/4 Sec. Twp. R.
 1/4 Sec. Twp. R.
9. The location of the claim with reference to a natural object or permanent monument is as follows ; The Location monument is approximately 305'E & 565'S of the NW Corner of Section 15, Twp 22S, R. 17E of the G&SRB&M.
 Dated.....Feb. 27....., 1990. Signed.....Judy K. Sutherland.....
 agent for Herb Duerr

RECEIVED
B.L.M. AZ STATE OFFICE

MAR 26 1990

STATE OF ARIZONA,) 7:45 A.M. I certify
County of PHOENIX, ARIZONA)
Santa Cruz)
When recorded mail to) Docket NO
Herb Duerr) of Herb D
127 Cheney Street) With
Reno, NV. 89501)

By _____

INSTRUMENT # 901943
OFFICIAL RECORDS OF
SANTA CRUZ COUNTY
MARY LOU G. SAINZ
REQUEST OF :

JOHN PROCHNAU
DATE: 03/07/90 TIME: 11.00
FEE: 7.00
BOOK 521 PAGE 803 PAGES: 1

Filed and
in
request

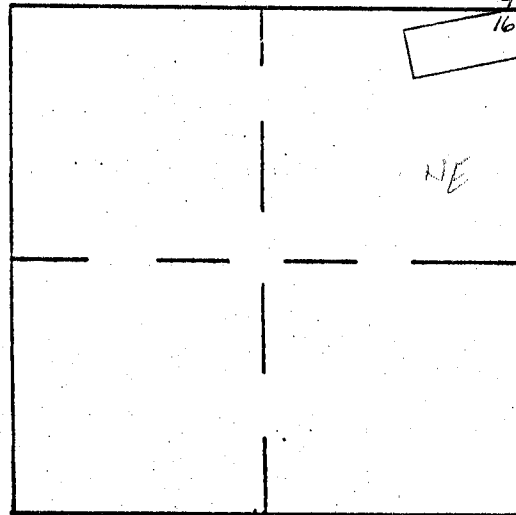
NOTICE AND MAP OF MINING LOCATION OF LODE MINING CLAIM;

INDEXED
MICROFILMED

1. This is a (X) LOCATION () RELOCATION () AMENDMENT
2. The name and address of the locator is: Herb Duerr 127 Cheney Street, Reno, NV. 89501
3. The name of this claim is: NY # 9 DOCK 521 PAGE 803
4. The date of the Location is: Jan 19, 1990
5. The Location monument and all corners and end centers are 2 X 2 inch wooden posts or 2" diameter PVC posts flagged and marked with aluminum tags.
6. This claim is 1500' long and 600' wide. The Location monument is 10' N70W and 10' S70W from the SE corner of this claim. Thence 600' in a N70W direction, thence 1500' in a S70W direction, thence 600' in a S20E direction, thence 1500ND to the point of beginning.
7. The general course of this claim is N70E - S70W

MAP OF MINING CLAIM LOCATION

Section 15, 16, 10
Twp. 22S
Range 17E
G&SRB&M
Co. Santa Cruz
St. Arizona
M.D. Red Rock



1" = 2000'

A MC 303040

8. This claim is located in the following quarter sections ;

<u>NE</u> 1/4	Sec. <u>16</u>	Twp. <u>22S</u>	R. <u>17E</u>
<u>NW</u> 1/4	Sec. <u>15</u>	Twp. <u>"</u>	R. <u>"</u>
<u>SW</u> 1/4	Sec. <u>10</u>	Twp. <u>"</u>	R. <u>"</u>
.... 1/4	Sec.	Twp.	R.

9. The location of the claim with reference to a natural object or permanent monument is as follows ; The Location monument is approximately 295' E & 490' S of the NW Corner of Section 15, Twp 22S, R. 17E of the G&SRB&M.

Dated..... Feb. 27....., 1990

Signed..... Justin K. Sutherland.....
agent for Herb Duerr

MAR 26 1990

7:45 A.M.

STATE OF ARIZONA, PHOENIX, ARIZONA
County of Santa Cruz
When recorded mail to Herb Duerr
127 Cheney Street
Reno, NV. 89501

I certify recorded
Docket NO. of Herb Du
Witne

By _____

INSTRUMENT # 901944
OFFICIAL RECORDS OF SANTA CRUZ COUNTY
MARY LOU G. SAINZ
REQUEST OF :
JOHN PROCHNAU
DATE: 03/07/90 TIME: 11.00
FEE: 7.00
BOOK 521 PAGE 804 PAGES: 2

led and
in
quest

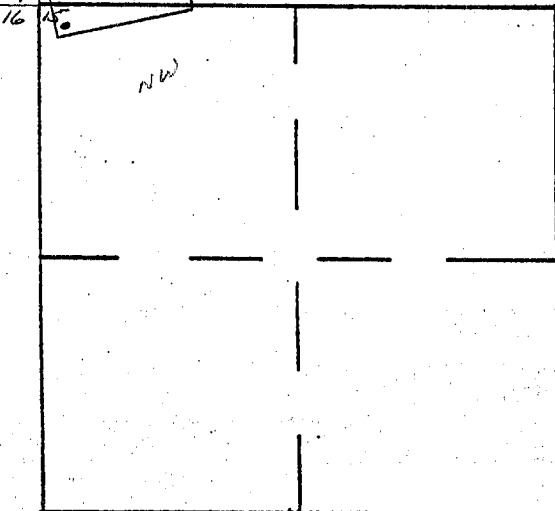
NOTICE AND MAP OF MINING LOCATION OF LODE MINING CLAIM;

INDEXED MICROFILMED

- This is a (X) LOCATION () RELOCATION () AMENDMENT
- The name and address of the locator is: Herb Duerr 127 Cheney Street, Reno, NV. 89501
- The name of this claim is: NY # 10 DOCK 521 PAGE 804
- The date of the Location is: Jan 19, 1990
- The Location monument and all corners and end centers are 2 X 2 inch wooden posts or 2" diameter PVC posts flagged and marked with aluminum tags.
- This claim is 1500' long and 600' wide. The Location monument is 10' N20W and 10' N20E from the SW corner of this claim. Thence 600' in a N20W direction, thence 1500' in a N70E direction, thence 600' in a S20E direction, thence 1500'sxw to the point of beginning.
- The general course of this claim is N70°E - S70°W

MAP OF MINING CLAIM LOCATION

Section 10/15
Twp. 22S
Range 17E
G&SRB&M
Co. Santa Cruz
St. Arizona
M.D. Red Rock



1" = 2000'



A M C 303041

8. This claim is located in the following quarter sections ;

<u>SW</u> 1/4	Sec. <u>10</u>	Twp. <u>22S</u>	R. <u>17E</u>
<u>NW</u> 1/4	Sec. <u>15</u>	Twp.	R.
.... 1/4	Sec.	Twp.	R.
.... 1/4	Sec.	Twp.	R.

9. The location of the claim with reference to a natural object or permanent monument is as follows ; The Location monument is approximately 485'S & 305'E of the NW Corner of Section 15, Twp 22S, R. 17E of the G&SRB&M.

Dated..... Feb. 27....., 1990

Signed..... Judy K. Sutcliffe.....
agent for Herb Duerr

MAR 26 1990

7:45 A.M.

PHOENIX, ARIZONA

STATE OF ARIZONA,
County of Santa Cruz
When recorded mail to
Herb Duerr
127 Cheney Street
Reno, NV. 89501

I certify
recorded
Docket NO.
of Herb Du
Witne



INSTRUMENT # 901945
OFFICIAL RECORDS OF
SANTA CRUZ COUNTY
MARY LOU G. SAINZ
REQUEST OF :

Filed and
in
request

JOHN PROCHNAU
DATE: 03/07/90 TIME: 11.00
FEE: 7.00
BOOK 521 PAGE 806 PAGES: 1

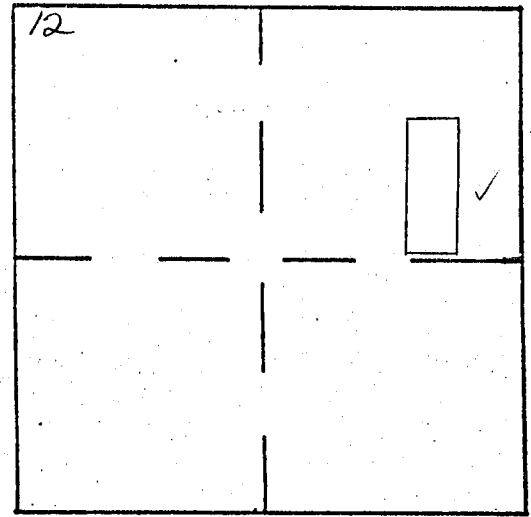
By _____

NOTICE AND MAP OF MINING LOCATION OF LODE MINING CLAIM; INDEXED

1. This is a (X) LOCATION () RELOCATION () AMENDMENT
2. The name and address of the locator is: Herb Duerr 127 Cheney Street, Reno, NV. 89501
3. The name of this claim is: TC #45 DOCK 521 PAGE 806
4. The date of the Location is: Jan. 10, 1990
5. The Location monument and all corners and end centers are 2 X 2 inch wooden posts or 2" diameter PVC posts flagged and marked with aluminum tags.
6. This claim is 1500' long and 600' wide. The Location monument is 10' W, and 10' S, from the NE corner of this claim. Thence 600' in a W direction, thence 1500' in a S direction, thence 600' in a E direction, thence 1500' W to the point of beginning.
7. The general course of this claim is North-South

MAP OF MINING CLAIM LOCATION

Section 12
Twp. 24S
Range 15E
G&SRB&M
Co. Santa Cruz
St. Arizona
M.D. Patagonia



1" = 2000'

A HC 303042

8. This claim is located in the following quarter sections ;
 . NE 1/4 Sec. 12. Twp. 24S... R. 15E..
 1/4 Sec. Twp. R.
 1/4 Sec. Twp. R.
 1/4 Sec. Twp. R.
9. The location of the claim with reference to a natural object or permanent monument is as follows ; The Location monument is approximately 610' S & 610' W of the NE Corner of Section 1, Twp. 24S, R. 15E of the G&SRB&M.
 Dated..... Feb. 23....., 1990 Signed... Judy R. Sutherland.....
 agent for Herb Duerr

T245 RISE 1 1/6 T24 16E

36 31

DOCK 521 PAGE 814

1" = 1000'

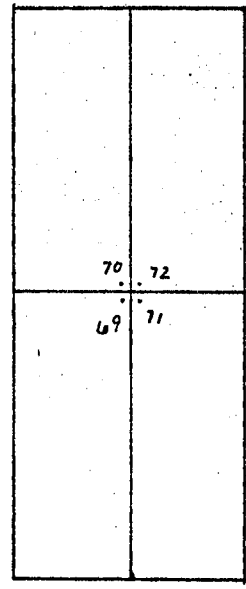
IC Claims
Patagonia Mining
District
Santa Cruz Co.,
Arizona
Located 1-10-90

RECEIVED
B.L.M. AZ STATE OFFICE

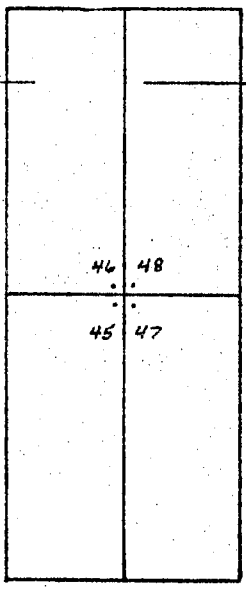
MAR 26 1990

7:45 A.M.
PHOENIX, ARIZONA

Locator
Herb Duerr
127 Cheney St
Reno, Nev
89501



6



12

7

A MC 303042

MAR 26 1990

7:45 A.M.
PHOENIX, ARIZONA

STATE OF ARIZONA,
County of Santa Cruz
When recorded mail to
Herb Duerr
127 Cheney Street
Reno, NV. 89501

I certify th
recorded
Docket NO.
of Herb Duer
Witness

By _____



INSTRUMENT # 901946
OFFICIAL RECORDS OF
SANTA CRUZ COUNTY
MARY LOU G. SAINZ
REQUEST OF :

id and
in
test

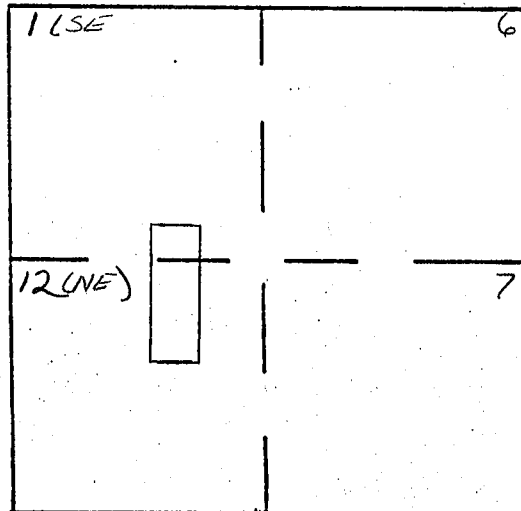
JOHN PROCHNAU
DATE: 03/07/90 TIME: 11.00
FEE: 7.00
BOOK 521 PAGE 807 PAGES: 1

NOTICE AND MAP OF MINING LOCATION OF LODE MINING CLAIM; INDEXED MICROFILMED

1. This is a (X) LOCATION () RELOCATION () AMENDMENT
2. The name and address of the locator is: Herb Duerr 127 Cheney Street, Reno, NV. 89501
3. The name of this claim is: TC #46 DOCK 521 PAGE 807
4. The date of the Location is: Jan. 10, 1990
5. The Location monument and all corners and end centers are 2 X 2 inch wooden posts or 2" diameter PVC posts flagged and marked with aluminum tags.
6. This claim is 1500' long and 600' wide. The Location monument is 10' N, and 10' W, from the SE corner of this claim. Thence 600' in a W direction, thence 1500' in a N direction, thence 600' in a E direction, thence 1500' to the point of beginning.
7. The general course of this claim is North - South

MAP OF MINING CLAIM LOCATION

Section 1, 12
Twp. 24S
Range 1SE
G&SRB&M
Co. Santa Cruz
St. Arizona
M.D. Patagonia



1" = 2000'

↑
A MC 303043

8. This claim is located in the following quarter sections ;

<u>SE</u> 1/4	Sec. <u>1</u>	Twp. <u>24S</u>	R. <u>1SE</u>
<u>NE</u> 1/4	Sec. <u>12</u>	Twp. <u>"</u>	R. <u>1SE</u>
.... 1/4	Sec.	Twp.	R.
.... 1/4	Sec.	Twp.	R.

9. The location of the claim with reference to a natural object or permanent monument is as follows ; The Location monument is approximately 6390'S & 60'W of the NE Corner of Section 1, Twp. 24S, R. 1SE of the G&SRB&M.

Dated..... Feb. 23....., 1990 Signed Judy R. Sulthorn
agent for Herb Duerr

MAR 26 1990

7:45 A.M.
PHOENIX, ARIZONA

STATE OF ARIZONA,)
County of)
Santa Cruz)
When recorded mail to
Herb Duerr
127 Cheney Street
Reno, NV. 89501

I certify
recorded
Docket NO.
of Herb Du
Witne

By _____

INSTRUMENT # 901947
OFFICIAL RECORDS OF
SANTA CRUZ COUNTY
MARY LOU G. SAINZ
REQUEST OF :

JOHN PROCHNAU
DATE: 03/07/90 TIME: 11.00
FEE: 7.00
BOOK 521 PAGE 808 PAGES: 1

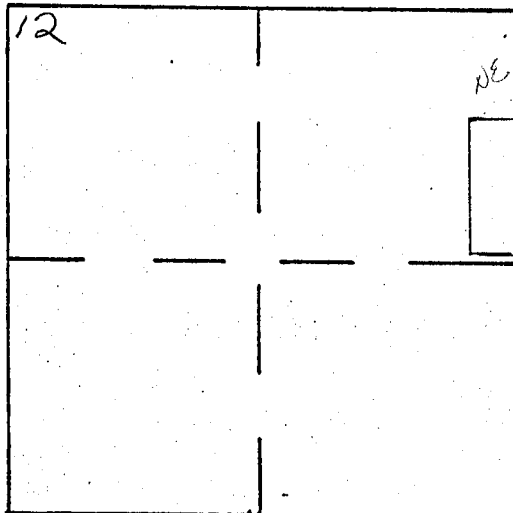
led and
in
quest

NOTICE AND MAP OF MINING LOCATION OF LODE MINING CLAIM; INDEXED MICROFILMED

1. This is a (X) LOCATION () RELOCATION () AMENDMENT
2. The name and address of the locator is: Herb Duerr 127 Cheney Street, Reno, NV. 89501
3. The name of this claim is: IC # 47 DOCK 521 PAGE 808
4. The date of the Location is: Jan. 10, 1990
5. The Location monument and all corners and end centers are 2 X 2 inch wooden posts or 2" diameter PVC posts flagged and marked with aluminum tags.
6. This claim is 1500' long and 600' wide. The Location monument is 10' E, and 10' S, from the NW corner of this claim. Thence 600' in a E direction, thence 1500' in a S direction, thence 600' in a W direction, thence 1500' W to the point of beginning.
7. The general course of this claim is North-South

MAP OF MINING CLAIM LOCATION

Section 12
Twp. 24S
Range 15E
G&SRB&M
Co. Santa Cruz
St. Arizona
M.D. Patagonia



1" = 2000' ✓
A M C 303044

8. This claim is located in the following quarter sections ;
NE 1/4 Sec. 12... Twp. ... 24S... R. ... 15E
 1/4 Sec. Twp. R.
 1/4 Sec. Twp. R.
 1/4 Sec. Twp. R.
9. The location of the claim with reference to a natural object or permanent monument is as follows ; The Location monument is approximately 640'S & 590'W of the NE Corner of Section 1, Twp 24S R. 15E of the G&SRB&M.
 Dated..... Feb: 23....., 1990 Signed... Quincy R.
 agent for Herb Duerr

MAR 26 1990

7:45 A.M.

STATE OF ARIZONA,
County of Santa Cruz
When recorded mail to
Herb Duerr
127 Cheney Street
Reno, NV. 89501

PHOENIX, ARIZONA
I certify
recorded
Docket NO.
of Herb Duerr
Witn
By



INSTRUMENT # 901948
OFFICIAL RECORDS OF
SANTA CRUZ COUNTY
MARY LOU G. SAINZ
REQUEST OF :

Filed and
in
request

JOHN PROCHNAU
DATE: 03/07/90 TIME: 11.00
FEE: 7.00
BOOK 521 PAGE 809 PAGES: 1

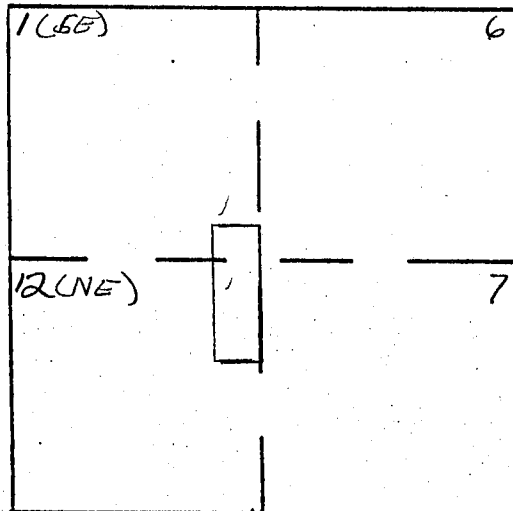
NOTICE AND MAP OF MINING LOCATION OF LODE MINING CLAIM;

INDEXED MICROFILMED

1. This is a (X) LOCATION () RELOCATION () AMENDMENT
2. The name and address of the locator is: Herb Duerr 127 Cheney Street, Reno, NV. 89501
3. The name of this claim is: IC #48 DOCK 521 PAGE 809
4. The date of the Location is: Jan. 10, 1990
5. The Location monument and all corners and end centers are 2 X 2 inch wooden posts or 2" diameter PVC posts flagged and marked with aluminum tags.
6. This claim is 1500' long and 600' wide. The Location monument is 10' N, and 10' E, from the SW corner of this claim. Thence 600' in a E direction, thence 1500' in a N direction, thence 600' in a W direction, thence 1500' to the point of beginning.
7. The general course of this claim is North-South

MAP OF MINING CLAIM LOCATION

Section 1, 12
Twp. 24S
Range 15E
G&SRB&M
Co. Santa Cruz
St. Arizona
M.D. Patagonia



1" = 2000'

A MC 303045

8. This claim is located in the following quarter sections ;

<u>SE</u> 1/4	Sec. <u>1</u>	Twp. <u>24S</u>	R. <u>15E</u>
<u>NE</u> 1/4	Sec. <u>12</u>	Twp. <u>"</u>	R. <u>"</u>
.... 1/4	Sec.	Twp.	R.
.... 1/4	Sec.	Twp.	R.

9. The location of the claim with reference to a natural object or permanent monument is as follows ; The Location monument is approximately 630'S & 590'W of the NE Corner of Section 1, Twp. 24S, R. 15E of the G&SRB&M.

Dated..... Feb: 23....., 1990

Signed..... Judy K. Sutherland.....
agent for Herb Duerr

MAR 26 1990

7:45 A.M.

STATE OF ARIZONA,
County of Santa Cruz
When recorded mail to
Herb Duerr
127 Cheney Street
Reno, NV. 89501

PHOENIX, ARIZONA

I certify that
recorded
Docket NO. _____
of Herb Duer
Witness _____

By _____

INSTRUMENT # 901949
OFFICIAL RECORDS OF
SANTA CRUZ COUNTY
MARY LOU G. SAINZ
REQUEST OF :
JOHN PROCHNAU
DATE: 03/07/90 TIME: 11.00
FEE: 7.00
BOOK 521 PAGE 810 PAGES: 1

d and
in
est

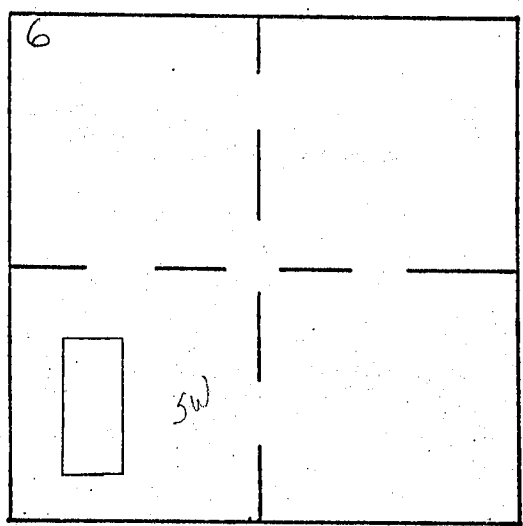
NOTICE AND MAP OF MINING LOCATION OF LODE MINING CLAIM;

INDEXED MICROFILMED

1. This is a (X) LOCATION () RELOCATION () AMENDMENT
2. The name and address of the locator is: Herb Duerr 127 Cheney Street, Reno, NV. 89501
3. The name of this claim is: IC #69, DOCK 521 PAGE 810
4. The date of the Location is: Jan. 10, 1990
5. The Location monument and all corners and end centers are 2 X 2 inch wooden posts or 2" diameter PVC posts flaged and marked with aluminum tags.
6. This claim is 1500' long and 600' wide. The Location monument is 10' W, and 10' S, from the NE corner of this claim. Thence 600' in a W direction, thence 1500' in a S direction, thence 600' in a E direction, thence 1500' N to the point of beginning.
7. The general course of this claim is North-South

MAP OF MINING CLAIM LOCATION

Section 6
Twp. 24S
Range 16E
G&SRB&M
Co. Santa Cruz
St. Arizona
M.D. Patagonia



1" = 2000'
A MC 303046

8. This claim is located in the following quarter sections ;
SW 1/4 Sec. 6 Twp. 24S R. 16E
 1/4 Sec. Twp. R.
 1/4 Sec. Twp. R.
 1/4 Sec. Twp. R.

9. The location of the claim with reference to a natural object or permanent monument is as follows ; The Location monument is approximately 3410 S & 1190 E of the NE Corner of Section 1, Twp. 24S, R. 15E of the G&SRB&M.
Dated..... Feb. 23....., 1990 Signed. Judy K. ...
agent for Herb Duerr

MAR 26 1990

7:45 A.M.

PHOENIX, ARIZONA

STATE OF ARIZONA,
County of Santa Cruz
When recorded mail to
Herb Duerr
127 Cheney Street
Reno, NV. 89501

I certify th
recorded
Docket NO.
of Herb Duer
Witness
By

INSTRUMENT # 901950
OFFICIAL RECORDS OF
SANTA CRUZ COUNTY
MARY LOU G. SAINZ
REQUEST OF :
JOHN PROCHNAU
DATE: 03/07/90 TIME: 11.00
FEE: 7.00
BOOK 521 PAGE 811 PAGES: 1

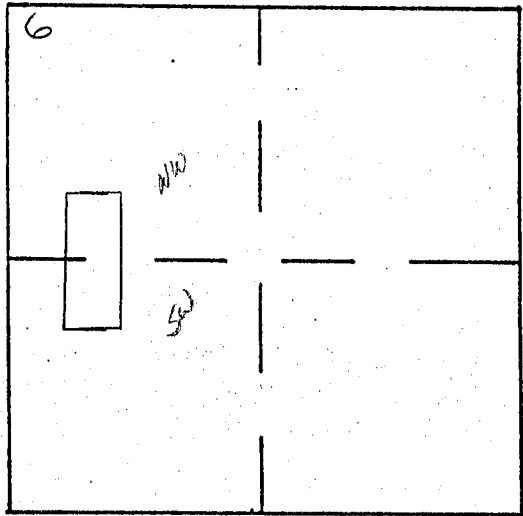
id and
in
lest

NOTICE AND MAP OF MINING LOCATION OF LODE MINING CLAIM; INDEXED MICROFILMS

1. This is a (X) LOCATION () RELOCATION () AMENDMENT
2. The name and address of the locator is: Herb Duerr 127 Cheney Street, Reno, NV. 89501
3. The name of this claim is: IC #70 DOCK 521 PAGE 811
4. The date of the Location is: Jan. 10, 1990
5. The Location monument and all corners and end centers are 2 X 2 inch wooden posts or 2" diameter PVC posts flagged and marked with aluminum tags.
6. This claim is 1500' long and 600' wide. The Location monument is 10' N, and 10' W, from the SE corner of this claim. Thence 600' in a W direction, thence 1500' in a N direction, thence 600' in a E direction, thence 1500' Sto the point of beginning.
7. The general course of this claim is North - South

MAP OF MINING CLAIM LOCATION

Section 6
Twp. 24S
Range 16E
G&SRB&M
Co. Santa Cruz
St. Arizona
M.D. Patagonia



1" = 2000'

↑
A MC 303047

8. This claim is located in the following quarter sections ;
 . NW 1/4 Sec. 6... Twp. ... 24S... R. ... 16E...
 . SW 1/4 Sec. 6... Twp. ... 24S... R. ... 16E...
 1/4 Sec. Twp. R.
 1/4 Sec. Twp. R.
9. The location of the claim with reference to a natural object or permanent monument is as follows ; The Location monument is approximately 3390'S & 1190'E of the NE Corner of Section 1, Twp 24S, R. 15E of the G&SRB&M.
 Dated..... Feb: 23....., 1990 Signed. Herb Duerr.....
 agent for Herb Duerr

MAR 26 1990

7:45 A.M.

PHOENIX, ARIZONA

STATE OF ARIZONA,
County of Santa Cruz
When recorded mail to Herb Duerr
127 Cheney Street
Reno, NV. 89501

I certify that recorded
Docket NO. of Herb Duerr
Witness

INSTRUMENT # 901951
OFFICIAL RECORDS OF SANTA CRUZ COUNTY
MARY LOU G. SAINZ
REQUEST OF :
JOHN PROCHNAU
DATE: 03/07/90 TIME: 11.00
FEE: 7.00
BOOK 521 PAGE 812 PAGES: 1

ed and
in
uest

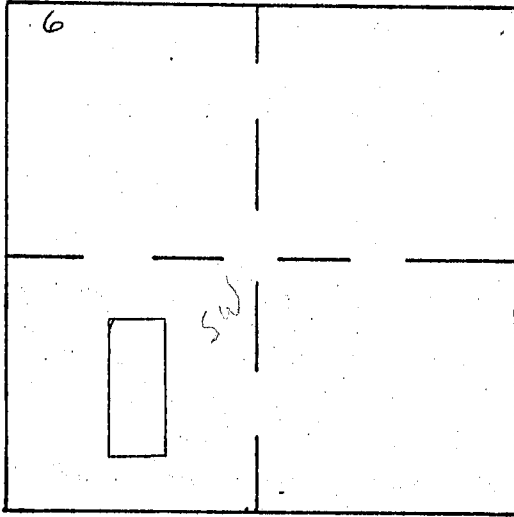
NOTICE AND MAP OF MINING LOCATION OF LODE MINING CLAIM;

1. This is a (X) LOCATION () RELOCATION () AMENDMENT
2. The name and address of the locator is: Herb Duerr 127 Cheney Street, Reno, NV. 89501
3. The name of this claim is: IC #71 DOCK 521 PAGE 812
4. The date of the Location is: Jan. 10, 1990
5. The Location monument and all corners and end centers are 2 X 2 inch wooden posts or 2" diameter PVC posts flagged and marked with aluminum tags.
6. This claim is 1500' long and 600' wide. The Location monument is 10' E, and 10' S, from the NW corner of this claim. Thence 600' in a E direction, thence 1500' in a S direction, thence 600' in a W direction, thence 1500' N to the point of beginning.
7. The general course of this claim is North-South

INDEXED
MICROFILMED

MAP OF MINING CLAIM LOCATION

Section 6
Twp. 24S
Range 16E
G&SRB&M
Co. Santa Cruz
St. Arizona
M.D. Patagonia



1" = 2000'
A MC 303048

8. This claim is located in the following quarter sections ;

SW	1/4	Sec. 6	Twp. 24S	R. 16E
....	1/4	Sec.	Twp.	R.
....	1/4	Sec.	Twp.	R.
....	1/4	Sec.	Twp.	R.
9. The location of the claim with reference to a natural object or permanent monument is as follows ; The Location monument is approximately 3410 S & 1210 E of the NE Corner of Section 1, Twp 24S, R. 15E of the G&SRB&M.
Dated..... Feb. 23....., 1990 Signed... Judy Authorn.....
agent for Herb Duerr

MAR 26 1990

7:45 A.M.

PHOENIX, ARIZONA

STATE OF ARIZONA,
County of Santa Cruz
When recorded mail to
Herb Duerr
127 Cheney Street
Reno, NV. 89501

I certify
recorded
Docket N
of Herb
Wit
By

INSTRUMENT # 901952
OFFICIAL RECORDS OF
SANTA CRUZ COUNTY
MARY LOU G. SAINZ
REQUEST OF :

JOHN PROCHNAU
DATE: 03/07/90 TIME: 11.00
FEE: 7.00
BOOK 521 PAGE 813 PAGES: 2

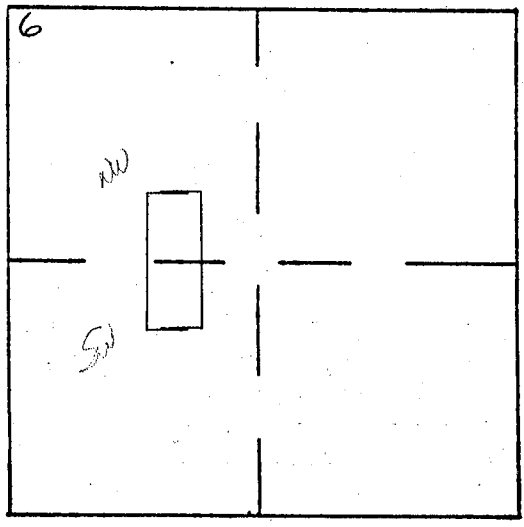
filed and
in
request

- NOTICE AND MAP OF MINING LOCATION OF LODE MINING CLAIM;
1. This is a (X) LOCATION () RELOCATION () AMENDMENT
 2. The name and address of the locator is: Herb Duerr 127 Cheney Street, Reno, NV. 89501
 3. The name of this claim is: IC #72 DOCK 521 PAGE 813
 4. The date of the Location is: Jan. 10, 1990
 5. The Location monument and all corners and end centers are 2 X 2 inch wooden posts or ~~2" diameter PVC posts~~ flagged and marked with aluminum tags.
 6. This claim is 1500' long and 600' wide. The Location monument is 10' N, and 10' E, from the SW corner of this claim. Thence 600' in a E direction, thence 1500' in a N direction, thence 600' in a W direction, thence 1500' to the point of beginning.
 7. The general course of this claim is North-South.

INDEXED MICROFILMED

MAP OF MINING CLAIM LOCATION

Section 6
Twp. 24S
Range 16E
G&SRB&M
Co. Santa Cruz
St. Arizona
M.D. Patagonia



1" = 2000'

A H C 303049

8. This claim is located in the following quarter sections ;
 .NW 1/4 Sec. 6 Twp. 24S R. 16E
 .SW 1/4 Sec. 6 Twp. 24S R. 16E
 1/4 Sec. Twp. R.
 1/4 Sec. Twp. R.
9. The location of the claim with reference to a natural object or permanent monument is as follows ; The Location monument is approximately 3390'S & 1210'E of the NE Corner of Section 1, Twp. 24S, SR. 15E of the G&SRB&M.
 Dated..... Feb: 23....., 1990 Signed... Judy K. Sutherland.....
 agent for Herb Duerr